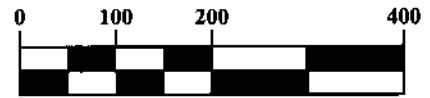


I-8-2

8.661 Acre - Parcel Exhibit

City of Columbus, Franklin County, Ohio
Quarter Township 3, Township 2, Range 16
United States Military District

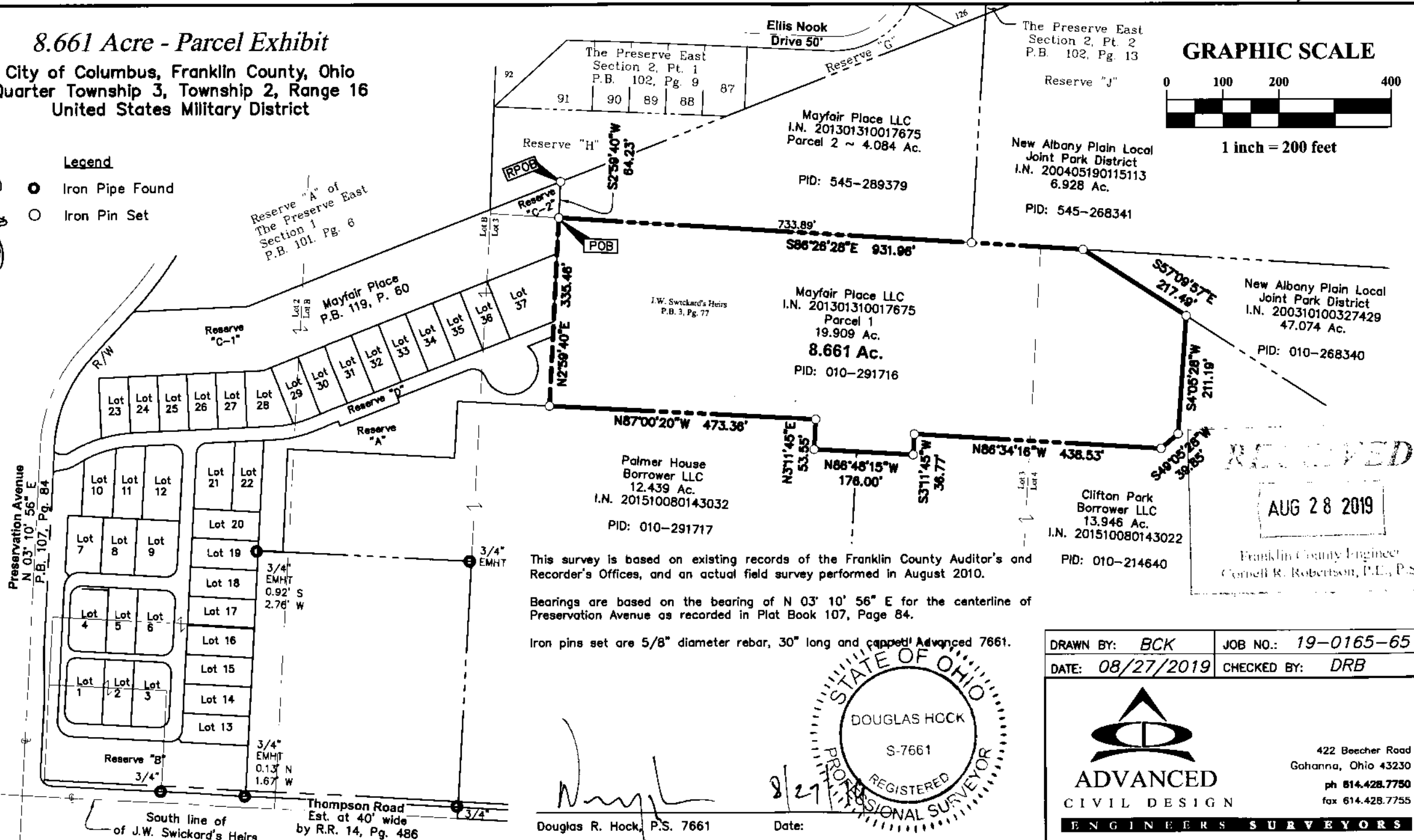
GRAPHIC SCALE



1 inch = 200 feet

Legend

- Iron Pipe Found
- Iron Pin Set




RECEIVED
AUG 28 2019
Franklin County Engineer
Cornell R. Robertson, P.E., P.S.

This survey is based on existing records of the Franklin County Auditor's and Recorder's Offices, and an actual field survey performed in August 2010.

Bearings are based on the bearing of N 03° 10' 56" E for the centerline of Preservation Avenue as recorded in Plat Book 107, Page 84.

Iron pins set are 5/8" diameter rebar, 30" long and capped! Advanced 7661.



Douglas R. Hock
Douglas R. Hock, P.S. 7661

Date: 8/27/2019

DRAWN BY: BCK	JOB NO.: 19-0165-65
DATE: 08/27/2019	CHECKED BY: DRB

ADVANCED CIVIL DESIGN
ENGINEERS SURVEYORS

422 Beecher Road
Gahanna, Ohio 43230
ph 614.428.7750
fax 614.428.7755

Z:\19-0165-65\DWG\PRODUCTION DRAWINGS\SURVEY\0165-65 parcel exhibit2.dwg Page 1 Aug 27, 2019 10:57:01am bkarshner