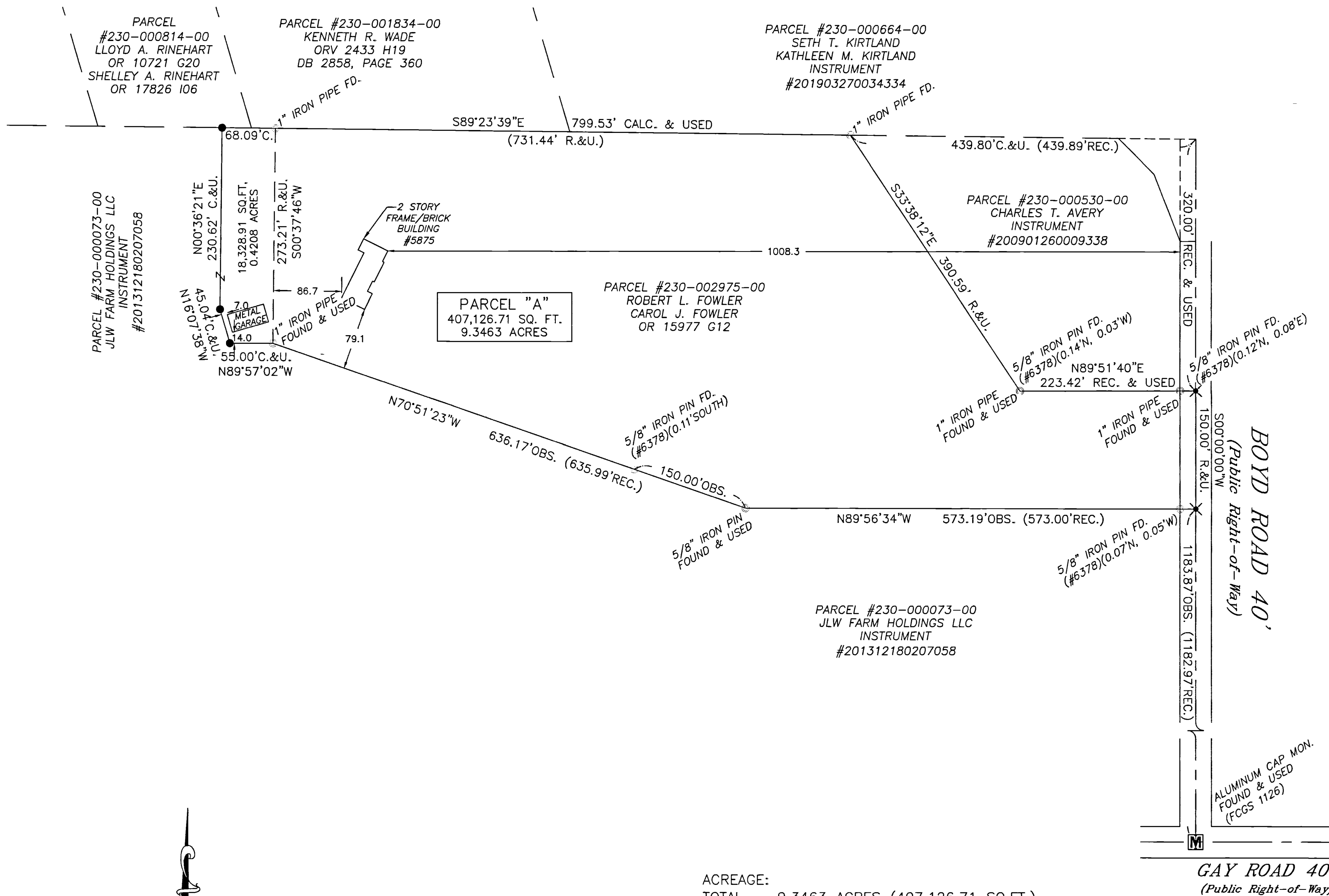


# PLAT OF SURVEY FOR ROBERT L. FOWLER AND CAROL J. FOWLER

SITUATED IN THE TOWNSHIP OF PLEASANT, COUNTY OF FRANKLIN, AND STATE OF OHIO: AND KNOWN AS BEING A PART OF VIRGINIA MILITARY DISTRICT NO. 1467.



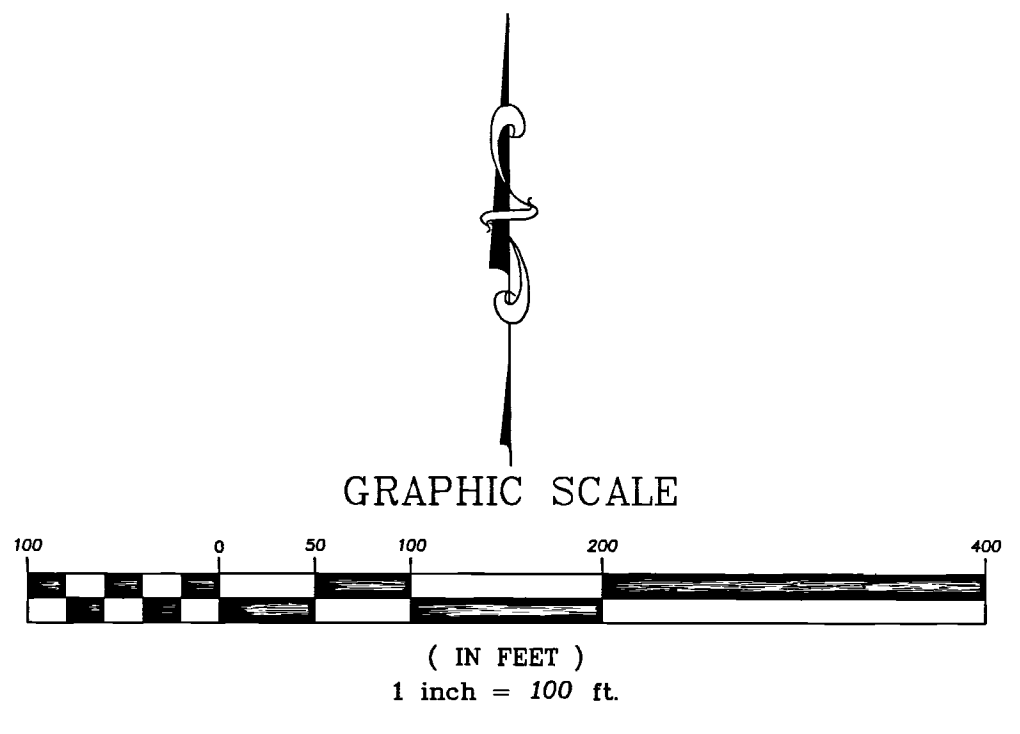

LEGEND	
●	IRON PIN SET
○	IRON PIN/PIPE FOUND
Ⓜ	MONUMENT BOX FOUND
+	PK NAIL/DRILL HOLE SET
⊕	PK NAIL/DRILL HOLE FOUND
REC./R.	RECORD
MEAS./M.	MEASURED
CALC./C.	CALCULATED
OBS.	OBSERVED
VOL.	VOLUME
PG.	PAGE
AC.	ACRES
SQ. FT.	SQUARE FEET

JUN 21 2019  
Franklin County Engineer  
Cornell R. Robertson, P.E., P.S.

ACREAGE:  
TOTAL 9.3463 ACRES (407,126.71 SQ.FT.)  
R/W 0.0688 ACRES ( 2,999.32 SQ.FT.)  
NET 9.2775 ACRES (404,127.39 SQ.FT.)

**CERTIFICATION:**  
DISTANCES ARE SHOWN IN FEET AND DECIMAL POINTS THEREOF. ALL TO THE BEST OF MY KNOWLEDGE, INFORMATION AND PERSONAL BELIEF, WHICH I HEREBY STATE TO BE CORRECT.

*Bemba K. Jones*  
BEMBA K. JONES P.L.S. 7343 6.20.2019 DATE



BY OR:	
<b>ROBERT L. AND CAROL J. FOWLER</b>	
<b>XYZ</b>	05/27/19 JOB NO 19-029
SCALE: 1" = 100'	F.B. NO
REVISED: 06/20/19	SHEET NO. 1 OF 1
PROFESSIONAL SERVICES, LTD.	
3354 E. Broad St., Ste C Columbus, OH 43213 FAX: 614-238-9019 PH: 614-238-9030	
DRAWN BY: EKC	CAD BY: B.K.J.
CAD FILE 19-029	