

Myers Surveying Company, Inc.

2740 East Main Street, Columbus 43209 (Bexley), Ohio

614-235-8677

FAX:614-235-4559


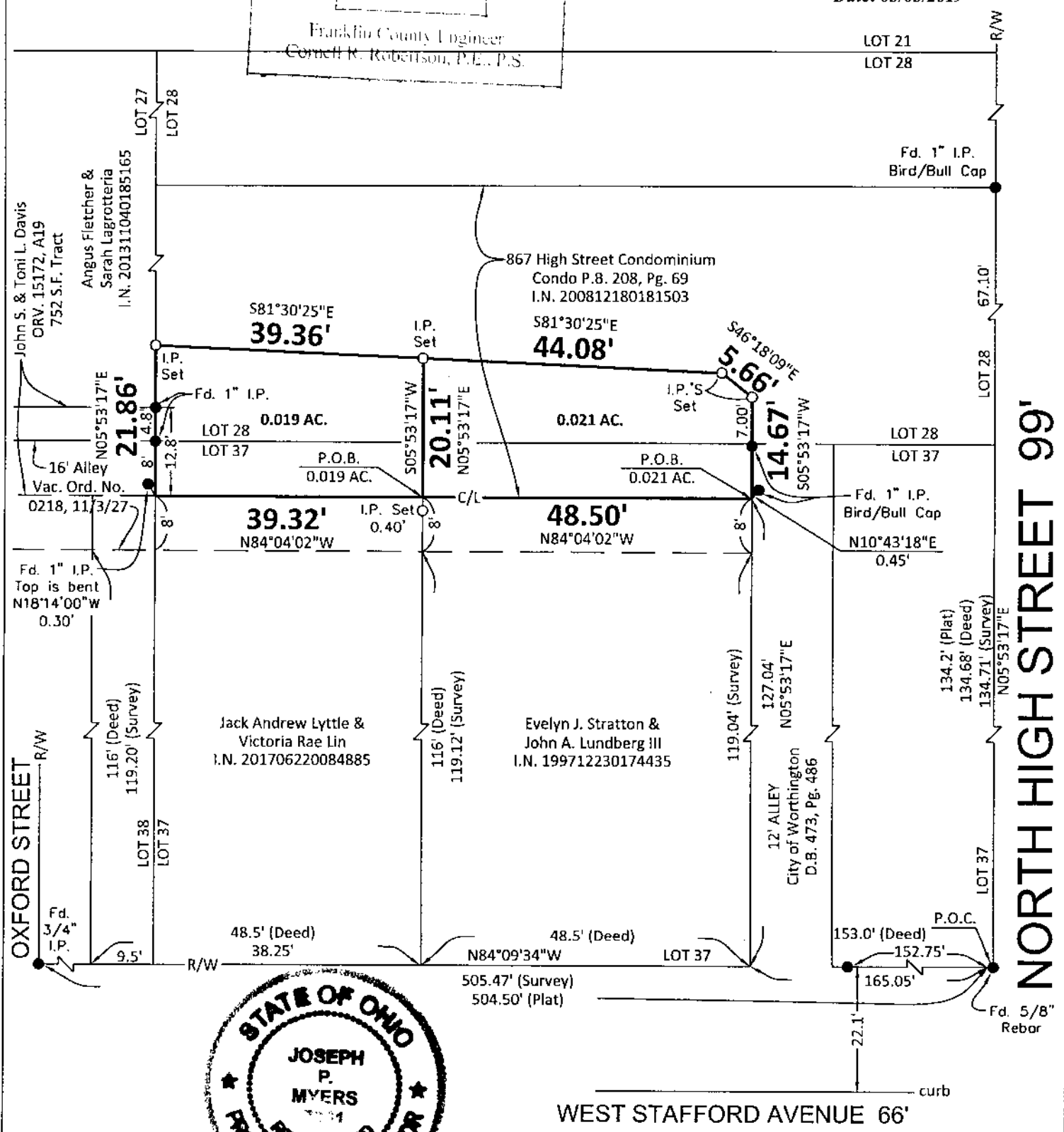
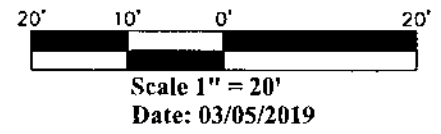

A Boundary Survey prepared for and certified to:

867 High Street Condominium Association

Legal Description: Situated in The State of Ohio, County of Franklin, City of Worthington, Being Part of Lots 28 and 37 of the Town Plat of Worthington, as shown of record in Plat Book 3, Page 330

Applicant:

Posted Address: 867 High Street, Worthington, Ohio



WEST STAFFORD AVENUE 66'

Myers Surveying Co., Inc

By *Joseph P. Myers*
3/5/2019
Professional Surveyor

We hereby certify that the foregoing Boundary Survey was prepared from actual field measurements in accordance with Chapter 4733-37 Ohio Administrative Code. Iron pipes set are 30"x1" O.D. with an orange plastic plug inscribed "MYERS P.S. 6579", unless otherwise noted. Basis of bearings is the west line of High Street held as N 05°53'17" E per I.N. 200812180181504.

| | | | | | |
|------------------------------|------|-------|------|------|-----|
| Myers Order No.-1-11/01/2018 | Rec. | Field | DWG. | Lir. | Ck. |
|------------------------------|------|-------|------|------|-----|