


LEGEND

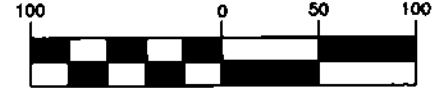
- Iron Pipe Found
- Iron Pin Found
- Iron Pin Set

Parcel Exhibit
1.758 Ac.

City of Columbus, Franklin County, Ohio
 Section 1, Township 1, Range 19
 United States Military Lands



GRAPHIC SCALE

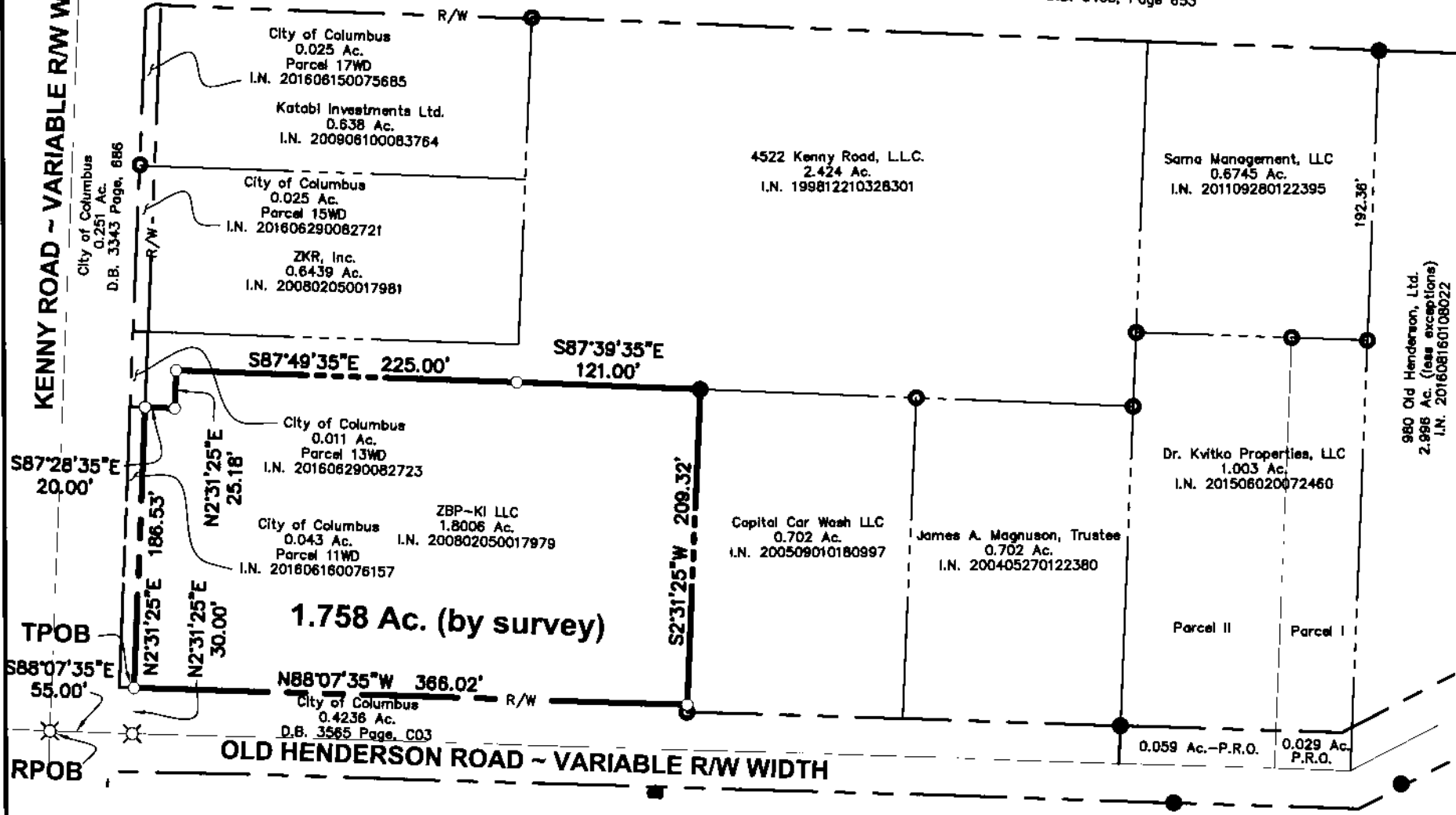


(IN FEET)
 1 inch = 100 ft.

Z:\18-0144-65\DWG\PRODUCTION DRAWINGS\SURVEY\0144-65 parcel exhibit (zettler).dwg Layout Jan 30, 2019 - 4:35:56pm bkrashner

KENNY ROAD ~ VARIABLE R/W WIDTH

HENDERSON ROAD ~ VARIABLE R/W WIDTH



This exhibit is based on existing Franklin County Auditor's and Recorder's records and an actual field survey performed by Advanced Civil Design in September 2018.

Bearings are based on the bearing of S 87° 39' 35" E for a portion of the southerly right-of-way line of Henderson Road and as established by using a G.P.S. Survey (Ohio State Plane Coordinate System, South Zone, NAD83, NSRS 2007).

Iron pins set are 3/4" diameter iron pipe, 30" long and capped Advanced 7661.

Douglas R. Hock 1/30/19
 Douglas R. Hock, P.S. 7661 Date:

DRAWN BY: BCK	JOB NO.: 18-0144-65
DATE: 1/30/2019	CHECKED BY: DRB

ADVANCED CIVIL DESIGN
 ENGINEERS SURVEYORS

422 Beecher Road
 Gahanna, Ohio 43230
 ph 614.428.7750
 fax 614.428.7755