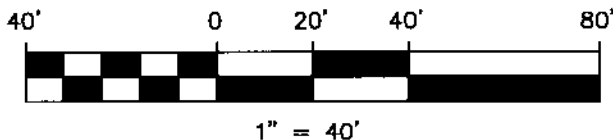


# Parcel Exhibit

City of Dublin, Franklin County, Ohio  
Virginia Military Survey No. 2542  
Lot 5, Indian Run Estates - Plat Book 29, Page 12

## LEGEND

- Iron Pipe Found
- Iron Pin Found
- Iron Pin Set
- ⊗ P.K. Nail Set




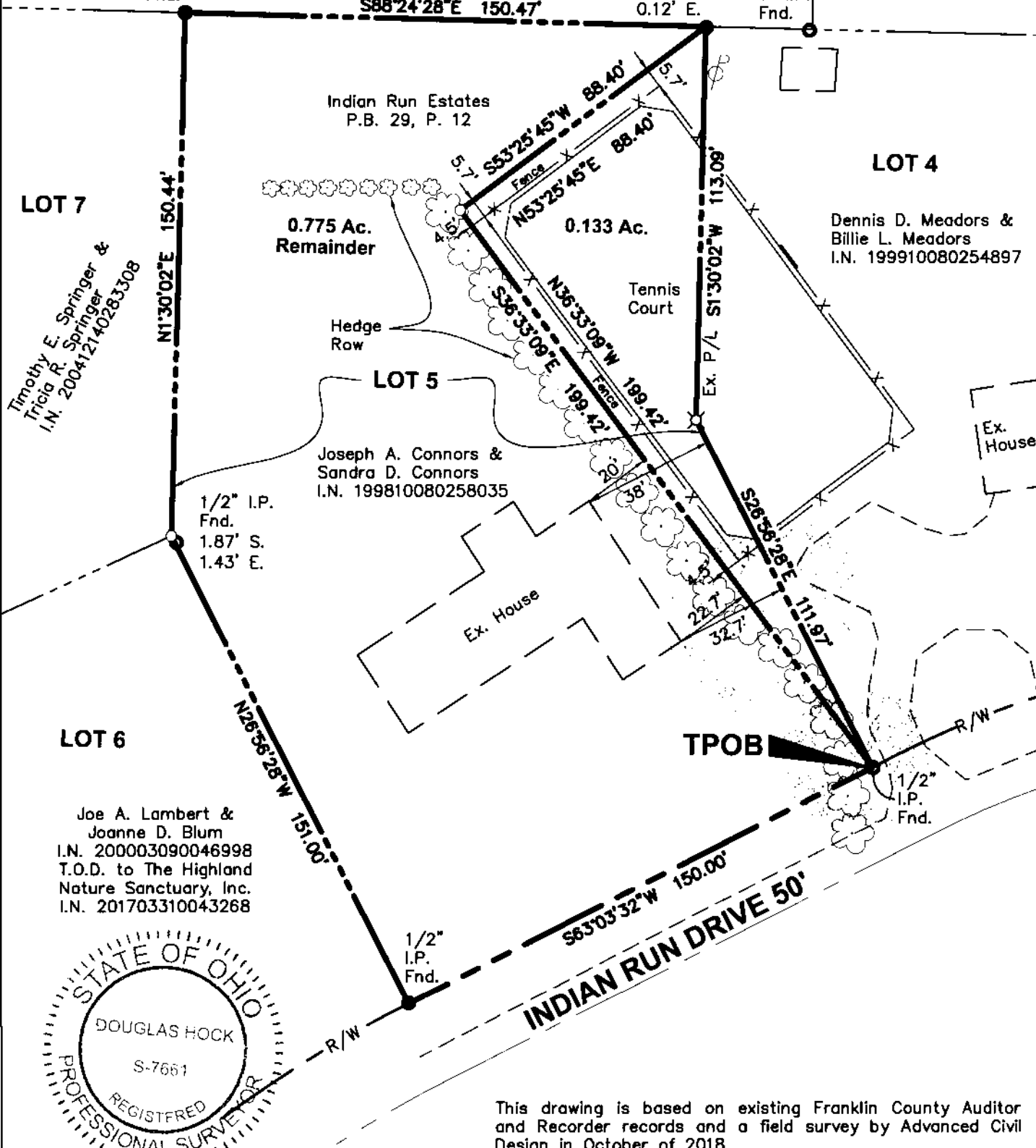
Amy E. Witting &  
Michael D. Witting  
I.N. 201706300089432

1/2" I.P.  
Fnd.  
0.28' S.  
0.12' E.

Scott B. Franklin &  
Marie E. Franklin  
O.R. 29443H05

3/4"  
Pinchtop  
Fnd.

FEB 05 2019  
 Advanced Civil Design  
 Engineers Surveyors  
 Contact: Robert W. P.S.



This drawing is based on existing Franklin County Auditor and Recorder records and a field survey by Advanced Civil Design in October of 2018.

Bearings are based the Ohio State Plane Coordinate System NAD83, NSRS 2007. A bearing of S88°24'28"E was held for the northerly line of Indian Run Estates (P.B. 29, Page 12) between two iron pins found.

Iron pins set are 3/4" diameter iron pipe, 30" long and capped Advanced 7661.

DRAWN BY: BCK	JOB NO.: 18-0001-967
DATE: 11/14/2018	CHECKED BY: DRB

**ADVANCED CIVIL DESIGN ENGINEERS SURVEYORS**

422 Beecher Road  
Gahanna, Ohio 43230  
ph 814.428.7750  
fax 814.428.7755

Douglas R. Hock, P.S. 7661  
 Date: 11/14/18