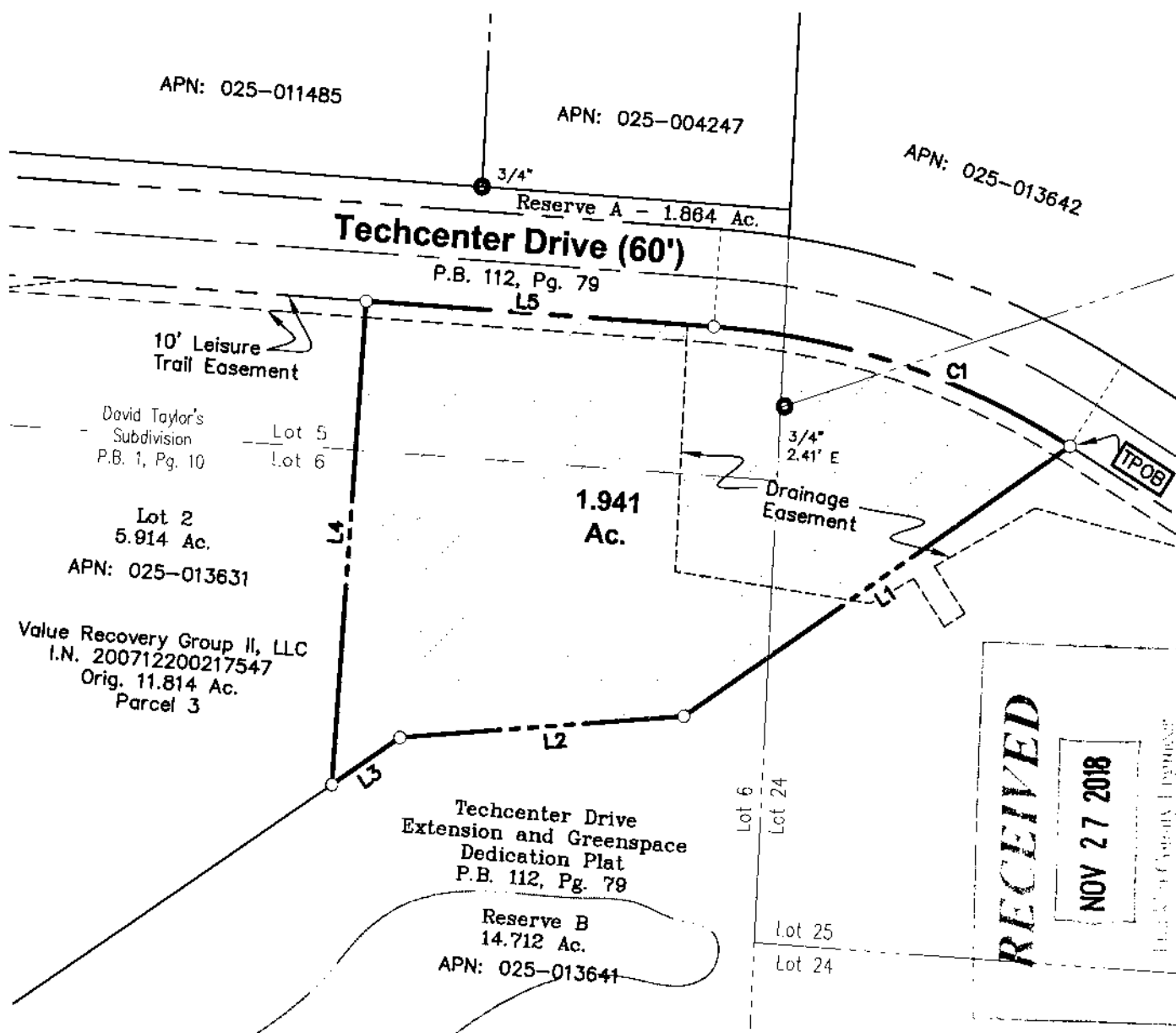


BOUNDARY SURVEY ~ 1.941 Ac.

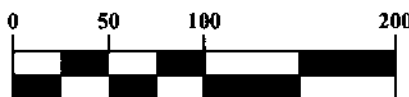
SITUATED IN THE STATE OF OHIO, COUNTY OF FRANKLIN, CITY OF GAHANNA, THE QUARTER
TOWNSHIP 3, TOWNSHIP 1, RANGE 16, UNITED STATES MILITARY DISTRICT



LINE TABLE		
LINE	BEARING	DISTANCE
L1	S55°15'38"W	290.47'
L2	S85°43'43"W	176.18'
L3	S55°46'40"W	50.82'
L4	N04°12'25"E	297.15'
L5	S85°47'35"E	215.62'

CURVE TABLE					
NO.	DELTA	RADIUS	LENGTH	CHORD BEARING	CHORD DIST.
C1	028°30'44"	470.00'	233.89'	S71°32'13"E	231.48'

GRAPHIC SCALE



1 inch = 100 feet


Legend

- Iron Pipe Found
- Iron Pin Set
- ⊗ PK Nail Set

Iron pins set are 3/4" diameter, 30" long iron pipe with a plastic cap inscribed "Advanced 7661".

The above exhibit is based on existing records and an actual field survey.

Bearings are based on the Ohio State Plane Coordinate System, NAD83 South Zone (NSRS 2007). A bearing of S 33° 55' 24" W was held between Franklin County Monuments FCGS 5524 and FCGS 1164 Reset.



Douglas R. Hock
Douglas R. Hock, P.S. 7661

DRAWN BY: DRB	JOB NO.: 16-0020-188
DATE: 05/01/18	CHECKED BY: BCK

ADVANCED
CIVIL DESIGN
ENGINEERS SURVEYORS

422 Beecher Road
Gahanna, Ohio 43230
ph 614.428.7750
fax 614.428.7755

Z:\16-0020-188\DWG\PRODUCTION DRAWINGS\SURVEY\16-0020-188 - 1.941 ac boundary survey.dwg - sheet 1 - Nov 26, 2018 - 1:15:44pm - dbickham