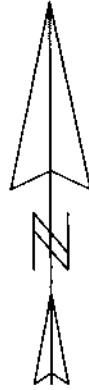

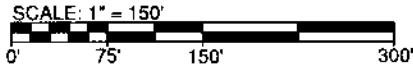


VANCE SURVEYING LTD.

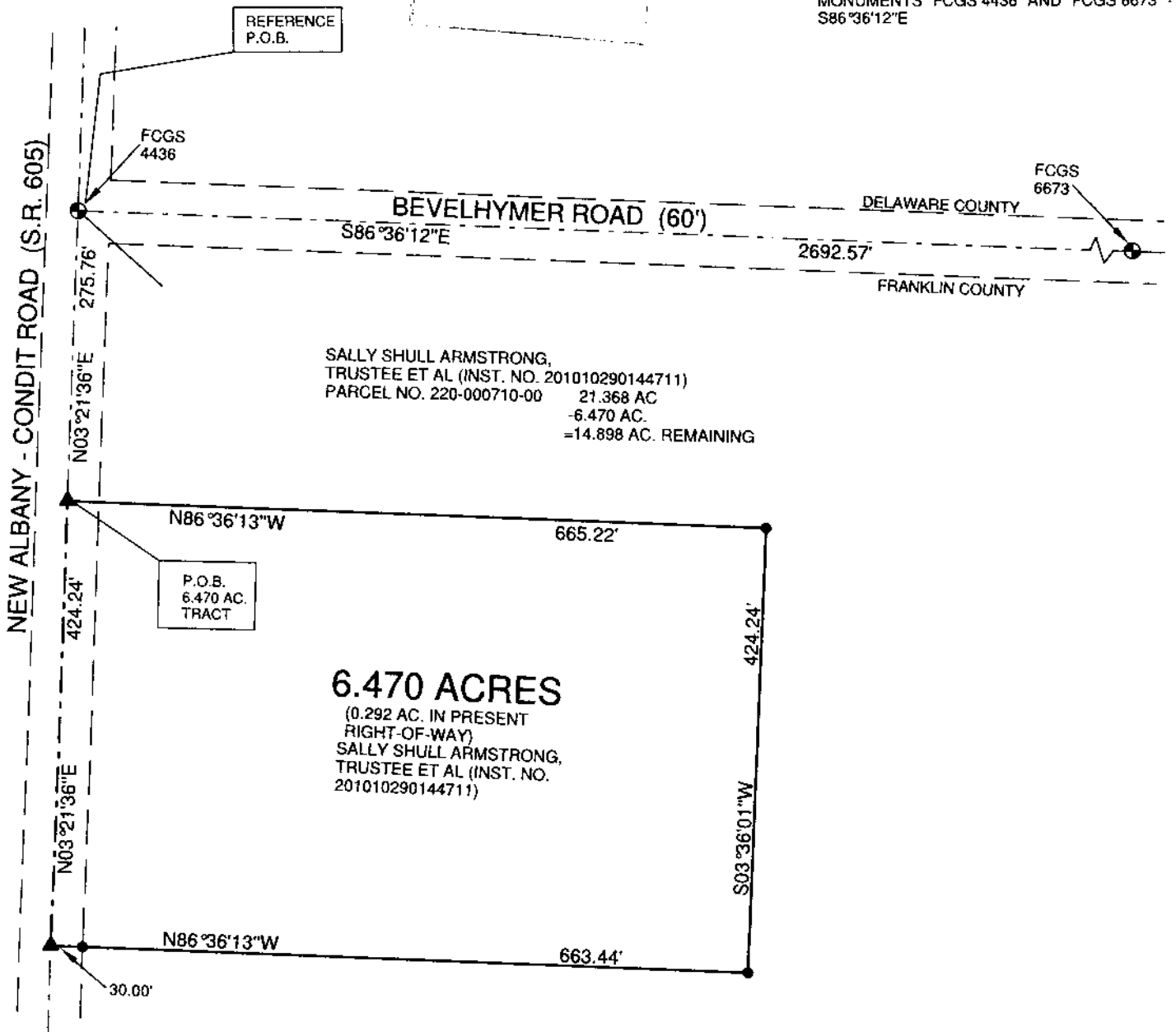
15071 HYATT ROAD
MOUNT VERNON, OHIO 43050

PH. (740) 397-6296
FAX (740) 397-6032
vancesurveying@gmail.com

SURVEY FOR
SALLY ARMSTRONG
NORTHEAST QUARTER OF SECTION 3, TOWNSHIP 2, RANGE 16, USML,
PLAIN TOWNSHIP, FRANKLIN COUNTY, STATE OF OHIO



BEARING BASIS: OHIO STATE PLANE
COORDINATE SYSTEM, SOUTH ZONE
AND NORTH AMERICAN DATUM OF 1983
(NSRS 2007), ESTABLISHED OCCUPYING
MONUMENTS "FCGS 4436" AND "FCGS 6673" -
S86°36'12"E



SALLY SHULL ARMSTRONG,
TRUSTEE ET AL (INST. NO. 201010290144711)
PARCEL NO. 220-000710-00 21.368 AC
-6.470 AC.
=14.898 AC. REMAINING

6.470 ACRES

(0.292 AC. IN PRESENT
RIGHT-OF-WAY)
SALLY SHULL ARMSTRONG,
TRUSTEE ET AL (INST. NO.
201010290144711)

LEGEND

- FCGS MONUMENT
- ⊙ MAG NAIL FOUND
- 5/8" IRON PIN FOUND
- ▲ MAG NAIL SET
- 5/8" x 30" IRON PIN SET W/
PLASTIC CAP STAMPED
"VANCE 7922"

REFERENCE MATERIALS:
FRANKLIN COUNTY GIS
ALL DEEDS AS SHOWN

CERTIFICATION: WE HEREBY CERTIFY THAT THE FOREGOING SURVEY WAS PREPARED FROM ACTUAL FIELD MEASUREMENTS, IN ACCORDANCE WITH CHAPTER 4733-37, OHIO ADMINISTRATIVE CODE.

Samuel R. Vance

SAMUEL R. VANCE
REGISTERED SURVEYOR NO. 7922

JULY 7, 2016