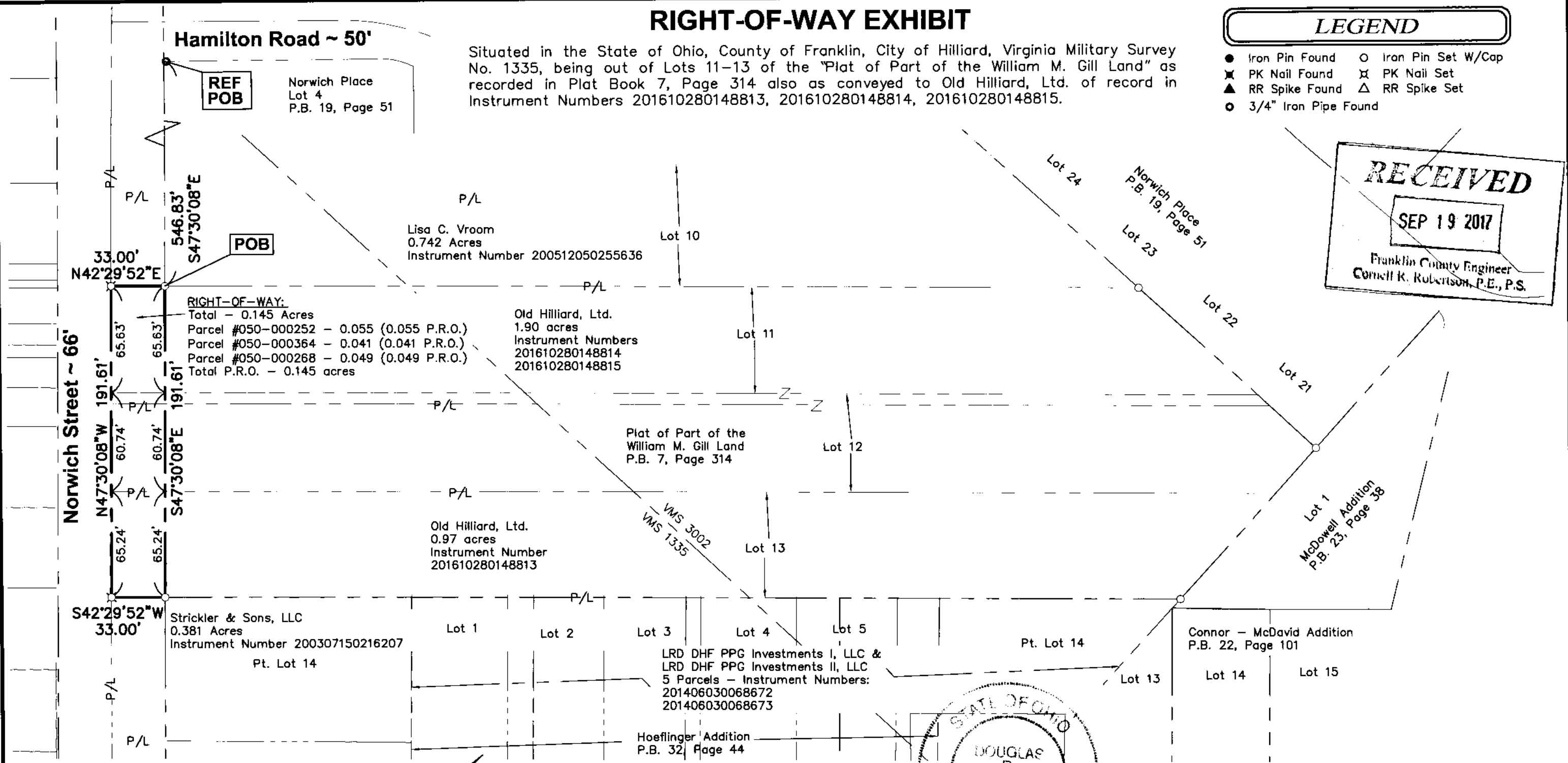



# RIGHT-OF-WAY EXHIBIT

Situated in the State of Ohio, County of Franklin, City of Hilliard, Virginia Military Survey No. 1335, being out of Lots 11-13 of the "Plat of Part of the William M. Gill Land" as recorded in Plat Book 7, Page 314 also as conveyed to Old Hilliard, Ltd. of record in Instrument Numbers 201610280148813, 201610280148814, 201610280148815.


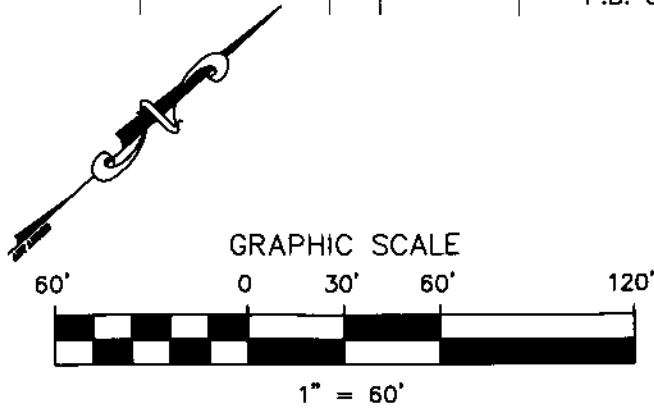
## LEGEND

- Iron Pin Found    ○ Iron Pin Set W/Cap
- ✕ PK Nail Found    ✕ PK Nail Set
- ▲ RR Spike Found    △ RR Spike Set
- 3/4" Iron Pipe Found



The Basis of Bearings was transferred from a GPS survey and is based upon the NAD83 Ohio State Plane Coordinate System, South Zone, and determines the centerline of Norwich Street to be N47°30'08"W.

All iron pins set are 3/4" diameter, 30" long with plastic cap inscribed "Advanced 7661".



*Douglas R. Hock*  
 DOUGLAS R. HOCK  
 P.S. NO. 7661  
 DATE: 9/19/17

DRAWN BY: DRH	JOB NO.: 17-0019-186
DATE: 09/18/2017	CHECKED BY: BCK

**ADVANCED**  
 CIVIL DESIGN  
 ENGINEERS SURVEYORS

422 Beecher Road  
 Gahanna, Ohio 43230  
 ph 614.428.7750  
 fax 614.428.7755