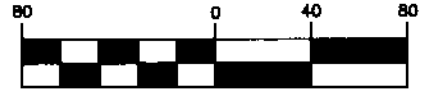


Right-of-Way Exhibit 0.129 Ac.

City of Columbus, Franklin County, Ohio
Virginia Military Survey No. 3446


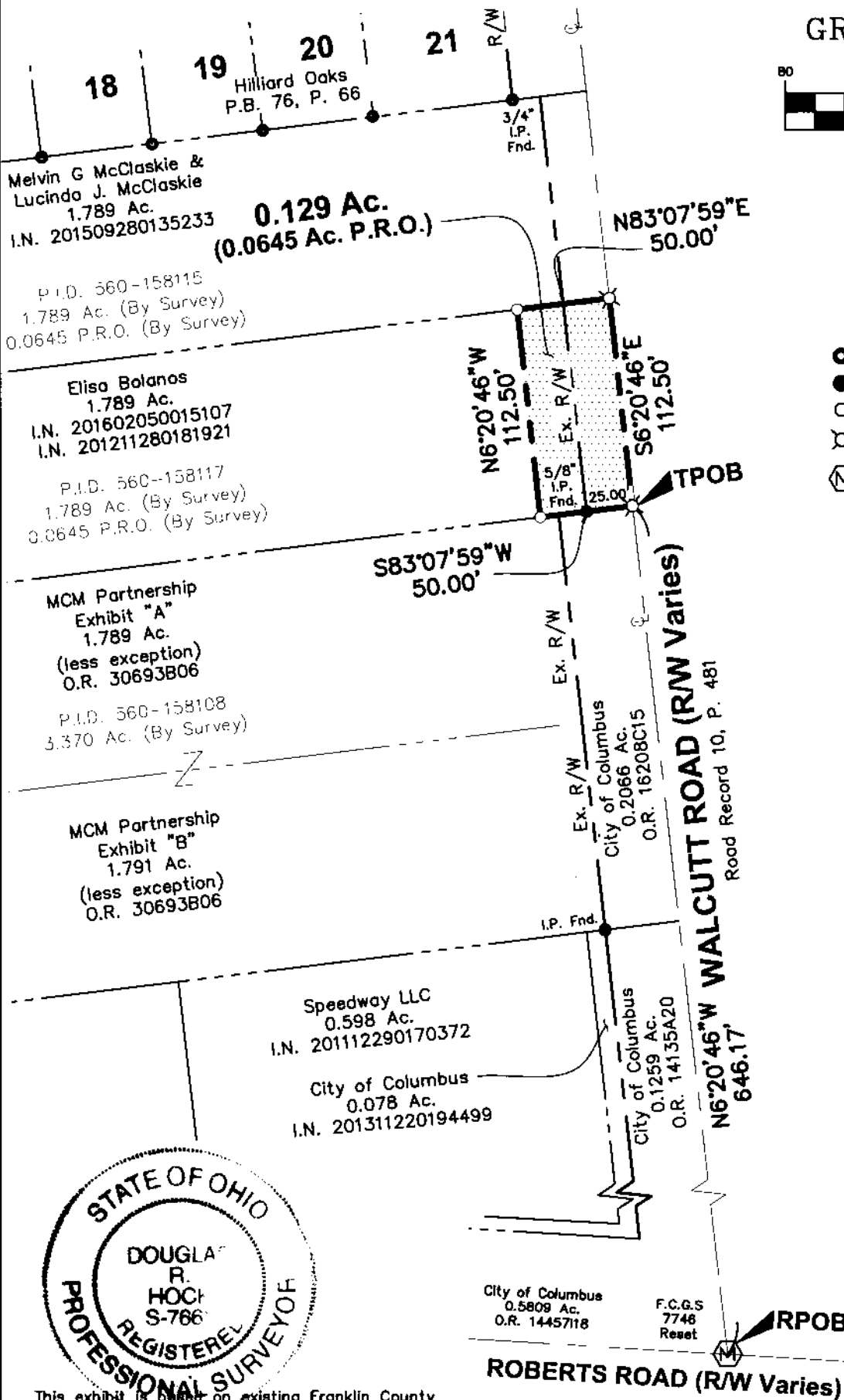
GRAPHIC SCALE



(IN FEET)
1 inch = 80 ft.

LEGEND

- Iron Pipe Found
- Iron Pin Found
- Iron Pin Set
- ⊗ P.K. Nail Set
- Ⓜ Monument Found




This exhibit is based on existing Franklin County Auditor's and Recorder's records and an actual field survey performed by Advanced Civil Design in March 2017.

Bearings are based on the bearing of S 06° 20' 46" E for the westerly right-of-way line of Walcutt Road between two iron pins found (Ohio State Plane Coordinate System, South Zone, NAD83, NSRS 2007) and as established using a GPS survey.

Iron pins set are 3/4" diameter iron pipe, 30" long and capped Advanced 7661.

Douglas R. Hock, R.S. 7661

Date: 8/3/17



DRAWN BY: BCK	JOB NO.: 15-0086-65
DATE: 8/3/2017	CHECKED BY: DRB



422 Beecher Road
Gahanna, Ohio 43230
ph 614.428.7750
fax 614.428.7755