


BASIS OF BEARING IS THE STATE PLANE COORDINATE SYSTEM, OHIO SOUTH ZONE (NAD83-NSRS2007) WITH A PORTION OF THE CENTERLINE OF OBETZ ROAD BEING SOUTH 86° 48' 46" EAST BASED ON A GPS SURVEY UTILIZING CORS STATION "COLB".



LEGEND

- 5/8" CAPPED IRON PIN SET
- 5/8" IRON PIN FOUND
- ⊙ 1" IRON PIPE FOUND
- ▲ NAIL SET
- △ NAIL FOUND
- ▲ RAILROAD SPIKE SET
- △ RAILROAD SPIKE FOUND
- MONUMENT FOUND





I HEREBY CERTIFY THAT THIS PLAT IS BASED UPON A FIELD SURVEY MADE UNDER MY DIRECTION.

Michael L. Keller

MICHAEL L. KELLER
OHIO PROFESSIONAL SURVEYOR NO. 7978

9/15/17
DATE

| | | |
|--|--|---|
|  <p>CIVIL ENGINEERING SURVEYING LANDSCAPE ARCHITECTURE www.kleingers.com 350 Worthington Rd. Ste B Westerville, OH 43082 614.892.4311</p> | <p>RIGHT-OF-WAY DEDICATION SEC 16, TWP 4, R 22, MATHEW'S SURVEY OF CONGRESS LANDS CITY OF COLUMBUS, FRANKLIN COUNTY, OHIO</p> | <p>PROJECT NO: 160187.000</p> <p>DATE: 9/15/17</p> <p>SCALE: 1" = 50'</p>  |
| | <p>SHEET NO.</p> <h1 style="margin: 0;">1 OF 1</h1> | |