


BOUNDARY SURVEY ~ 1.000 Ac.

SITUATED IN THE STATE OF OHIO, COUNTY OF FRANKLIN, CITY OF GAHANNA, LOCATED IN THE QUARTER TOWNSHIP 3, TOWNSHIP 1, RANGE 16, UNITED STATES MILITARY DISTRICT

| CURVE TABLE | | | | | |
|-------------|------------|---------|---------|---------------|-------------|
| NO. | DELTA | RADIUS | LENGTH | CHORD BEARING | CHORD DIST. |
| C1 | 017°14'26" | 653.53' | 196.65' | N12°12'34"E | 195.91' |
| C2 | 012°45'36" | 788.53' | 175.61' | N27°12'35"E | 175.24' |
| C3 | 018°43'47" | 593.53' | 194.02' | S24°13'29"W | 193.16' |
| C4 | 012°45'36" | 653.53' | 145.54' | S27°12'35"W | 145.24' |

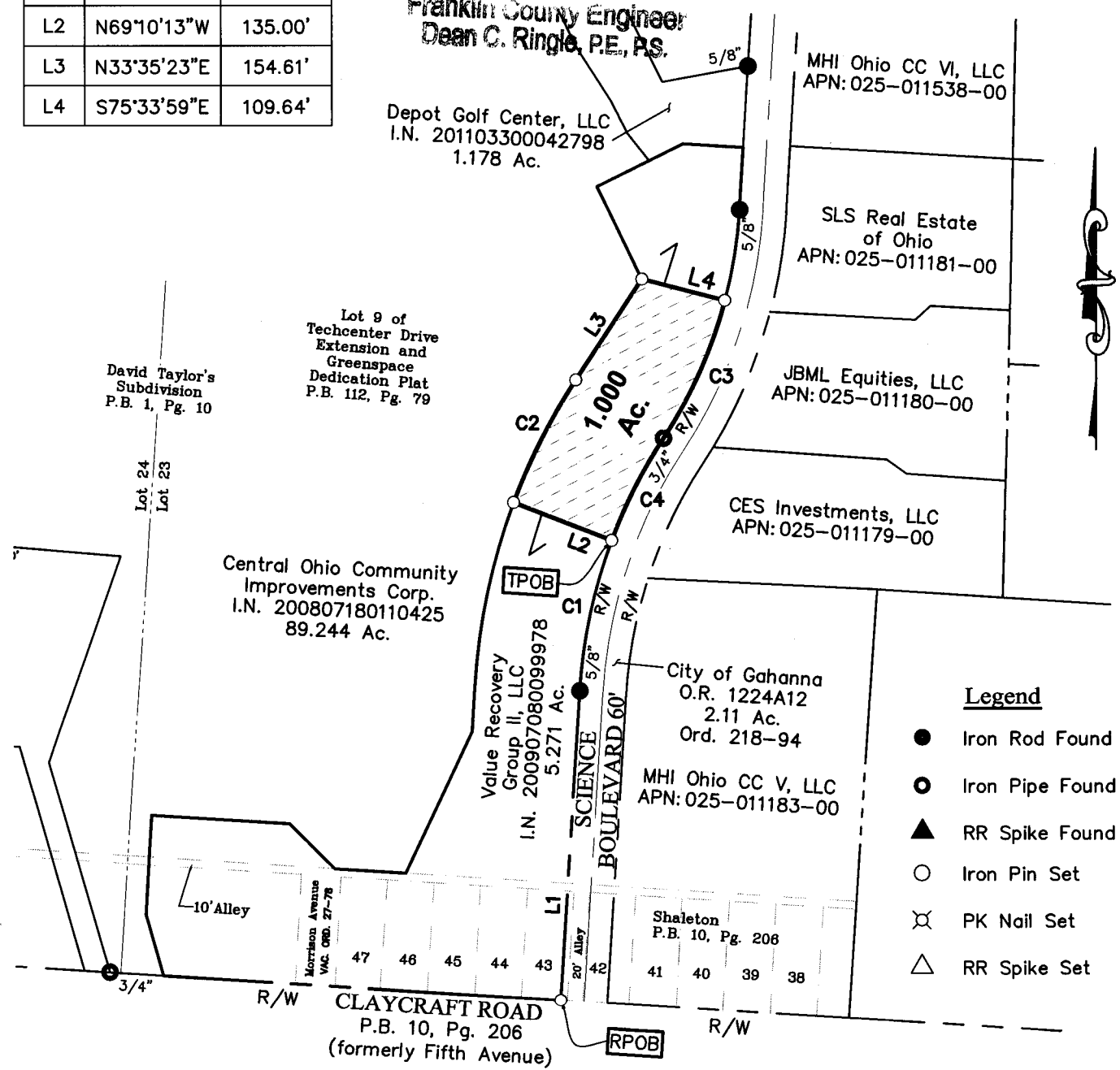


| LINE TABLE | | |
|------------|-------------|----------|
| LINE | BEARING | DISTANCE |
| L1 | N03°35'23"E | 394.80' |
| L2 | N69°10'13"W | 135.00' |
| L3 | N33°35'23"E | 154.61' |
| L4 | S75°33'59"E | 109.64' |

RECEIVED


MAR 13 2017

Franklin County Engineer
Dean C. Ringle, P.E., P.S.



- Legend**
- Iron Rod Found
 - Iron Pipe Found
 - ▲ RR Spike Found
 - Iron Pin Set
 - ⊗ PK Nail Set
 - △ RR Spike Set

Iron pins set are 3/4" diameter, 30" long iron pipe with a plastic cap inscribed "Advanced 7661".
 Bearings are based on the Ohio State Plane Coordinate System, NAD83 South Zone (NSRS 2007). A bearing of S 33° 55' 24" W was held between Franklin County Monuments FCGS 5524 and FCGS 1164 Reset.



Douglas R. Hock
 Douglas R. Hock, P.S. 7661

| | |
|------------------|----------------------|
| DRAWN BY: DRB | JOB NO.: 16-0020-188 |
| DATE: 03/10/2017 | CHECKED BY: BCK |

ADVANCED

CIVIL DESIGN

ENGINEERS SURVEYORS

422 Beecher Road
 Gahanna, Ohio 43230
 ph 614.428.7750
 fax 614.428.7755