

# JAMES R. CHEW

## REGISTERED SURVEYOR

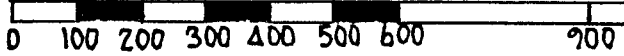
4779 Musket Way  
Columbus, OH 43228

3

PLAT OF SURVEY OF A 5.002 AC., 8.105 AC., AND A 7.003 AC., TRACT OUT OF A 110.303 ACRE TRACT CONVEYED TO THE ADAMS REAL ESTATE INVESTMENT CO. IN DEED BOOK 3545, PAGE 771 AND BEING PART OF V.M.S. 2670 IN BROWN TOWNSHIP, FRANKLIN COUNTY, OHIO.


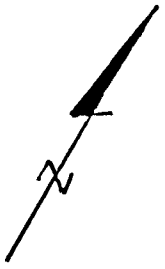
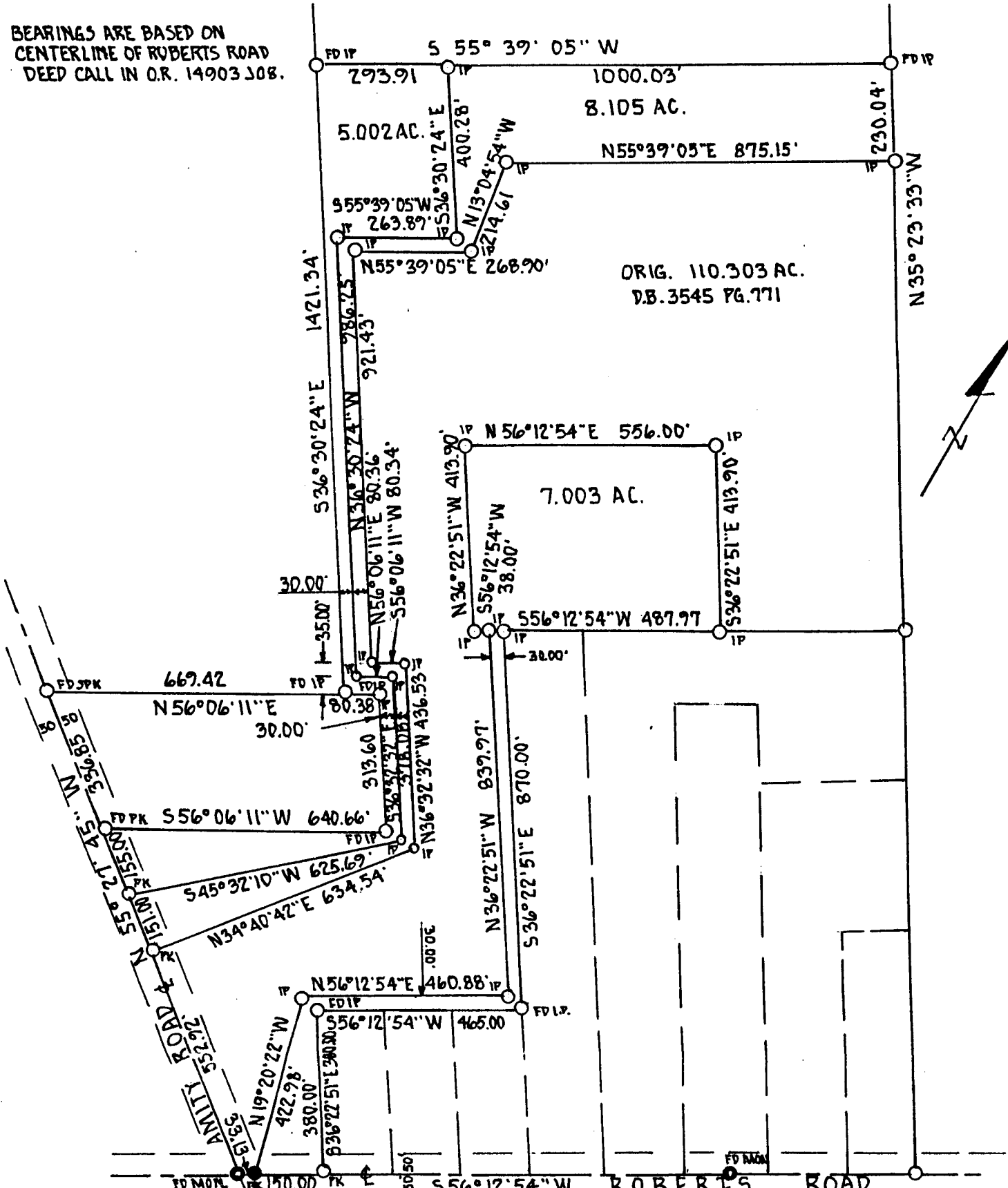
FOR: RAY BRADLEY

SCALE: 1" = 300'



DATE: 12-12-94

BEARINGS ARE BASED ON  
CENTERLINE OF ROBERTS ROAD  
DEED CALL IN O.R. 14903 JOB.



I DO HEREBY CERTIFY THAT THIS DRAWING WAS PREPARED FROM AN ACTUAL SURVEY OF THE PREMISES AND CORRECTLY SHOWS THE LOCATION OF THE BOUNDARIES.

*James R. Chew*  
REGISTERED SURVEYOR #6339