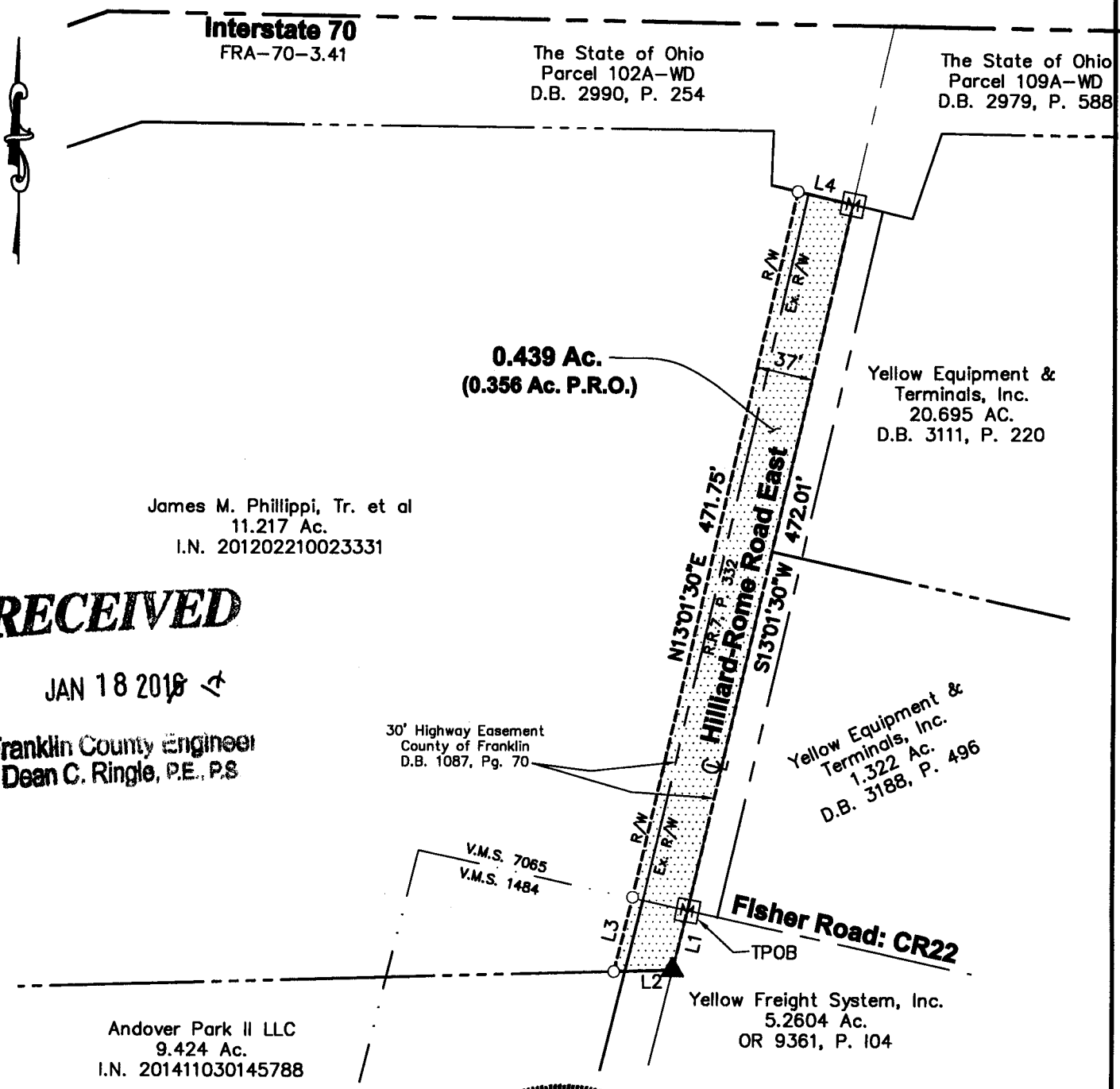


# Right-of-Way Exhibit ~ 0.439 Ac.

City of Columbus and Township of Prairie,  
County of Franklin, State of Ohio  
Virginia Military Survey Nos. 1484 & 7065




# RECEIVED

JAN 18 2018

Franklin County Engineer  
Dean C. Ringle, P.E., P.S.

### LEGEND

- Iron Pin Set
- Ⓜ Steel Disc Found ("Yellow Freight")
- ▲ Rail Road Spike Found

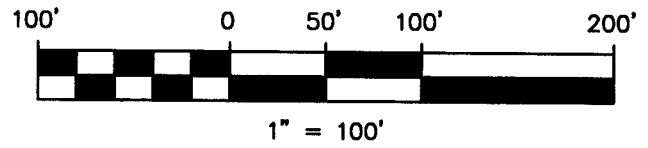


LINE TABLE		
LINE	BEARING	DISTANCE
L1	S13°57'45"W	40.06'
L2	S88°20'35"W	38.42'
L3	N13°57'45"E	50.17'
L4	S76°48'35"E	37.00'

Bearings are based on the Ohio State Plane Coordinate System South Zone, NAD83 (NSRS 2007) as derived from GPS observation. A bearing of S 13° 01' 30" W was held for the centerline of Hilliard-Rome Road between two steel discs stamped "Yellow Freight", one at the intersection of Hilliard-Rome Road and Fisher Road and one at the northeast corner of the 11.217 acre tract subject site.

This survey is based on existing records and an actual field survey performed in July 2016.

Iron pins set are 3/4" diameter iron pipes, 30" long and capped "Advanced 7661".



*Douglas R. Hock*  
 \_\_\_\_\_  
 Douglas R. Hock, P.S. 7661  
 Date: 1/17/17

DRAWN BY: BCK      JOB NO.: 16-0098-65  
 DATE: 1/17/2017      CHECKED BY: DRB

**ADVANCED**  
CIVIL DESIGN  
ENGINEERS SURVEYORS

422 Beecher Road  
Gahanna, Ohio 43230  
ph 614.428.7750  
fax 614.428.7755