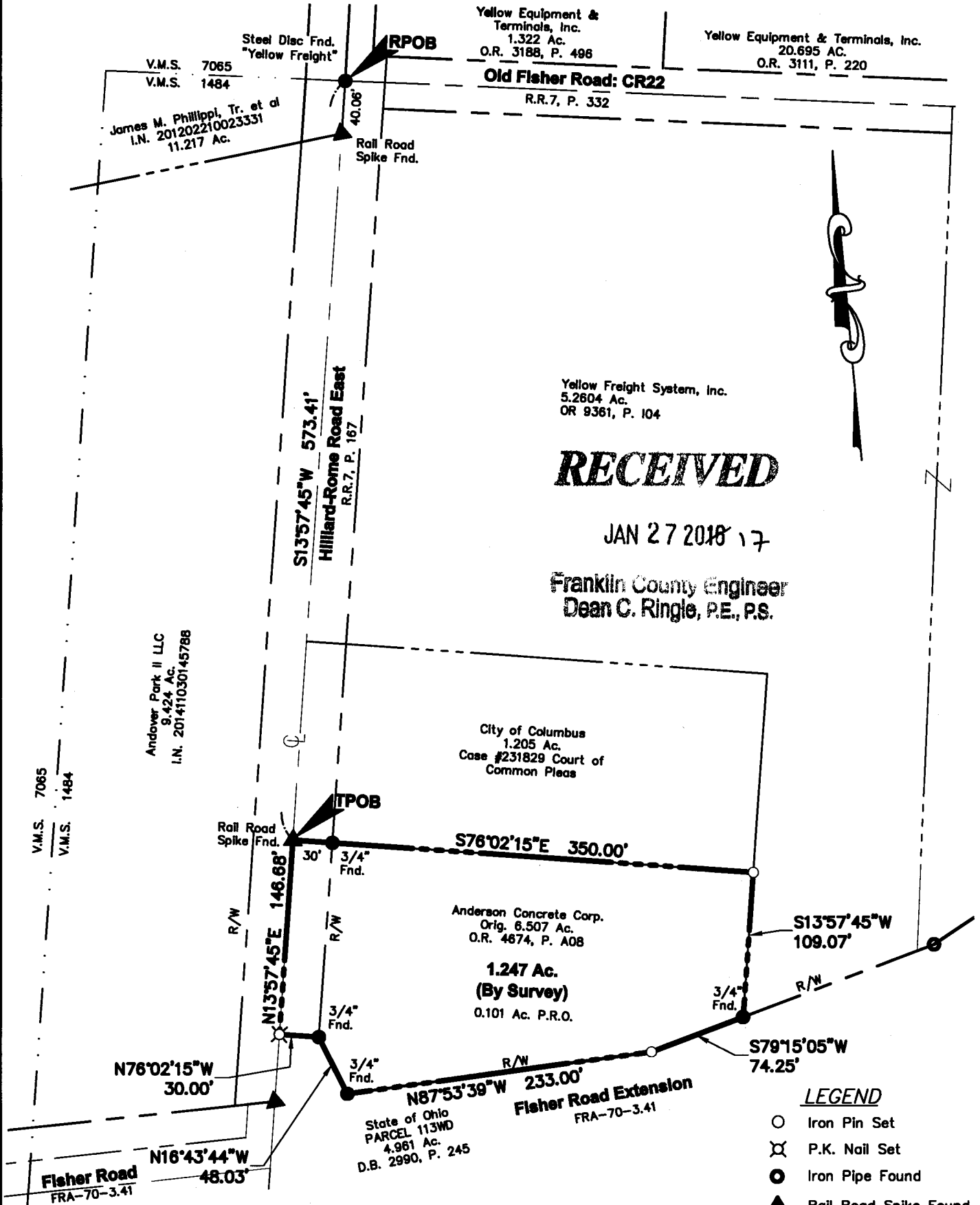


# Parcel Exhibit ~ 1.247 Ac.

City of Columbus and Township of Prairie,  
County of Franklin, State of Ohio  
Virginia Military Survey No. 1484



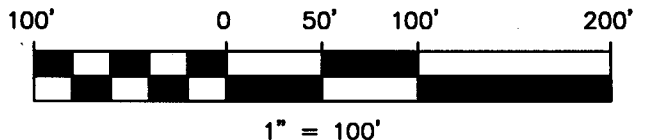
## RECEIVED

JAN 27 2018 17

Franklin County Engineer  
Dean C. Ringle, P.E., P.S.

### LEGEND

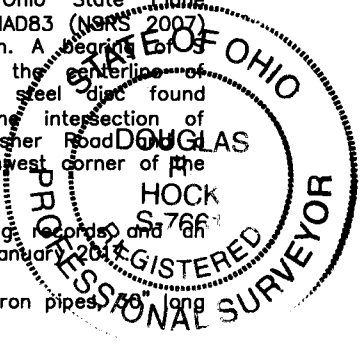
- Iron Pin Set
- ⊗ P.K. Nail Set
- Iron Pipe Found
- ▲ Rail Road Spike Found



Bearings are based on the Ohio State Plane Coordinate System South Zone, NAD83 (NGRS 2007) as derived from GPS observation. A bearing of S 13° 57' 45" W was held for the centerline of Hilliard-Rome Road between a steel disc found stamped "Yellow Freight" at the intersection of Hilliard-Rome Road and Old Fisher Road and a Railroad Spike found at the northwest corner of the subject site.

This survey is based on existing records and actual field survey performed in January 2017.

Iron pins set are 3/4" diameter iron pipes, 48" long and capped "Advanced 7661".



*Douglas R. Hock*  
 \_\_\_\_\_  
 Douglas R. Hock, P.S. 7661  
 Date: 1/27/17

DRAWN BY: BCK	JOB NO.: 16-0135-128
DATE: 1/27/2017	CHECKED BY: DRB



**ADVANCED**  
CIVIL DESIGN

ENGINEERS SURVEYORS

422 Beecher Road  
Gahanna, Ohio 43230  
ph 614.428.7750  
fax 614.428.7755