

# PLAT OF SURVEY

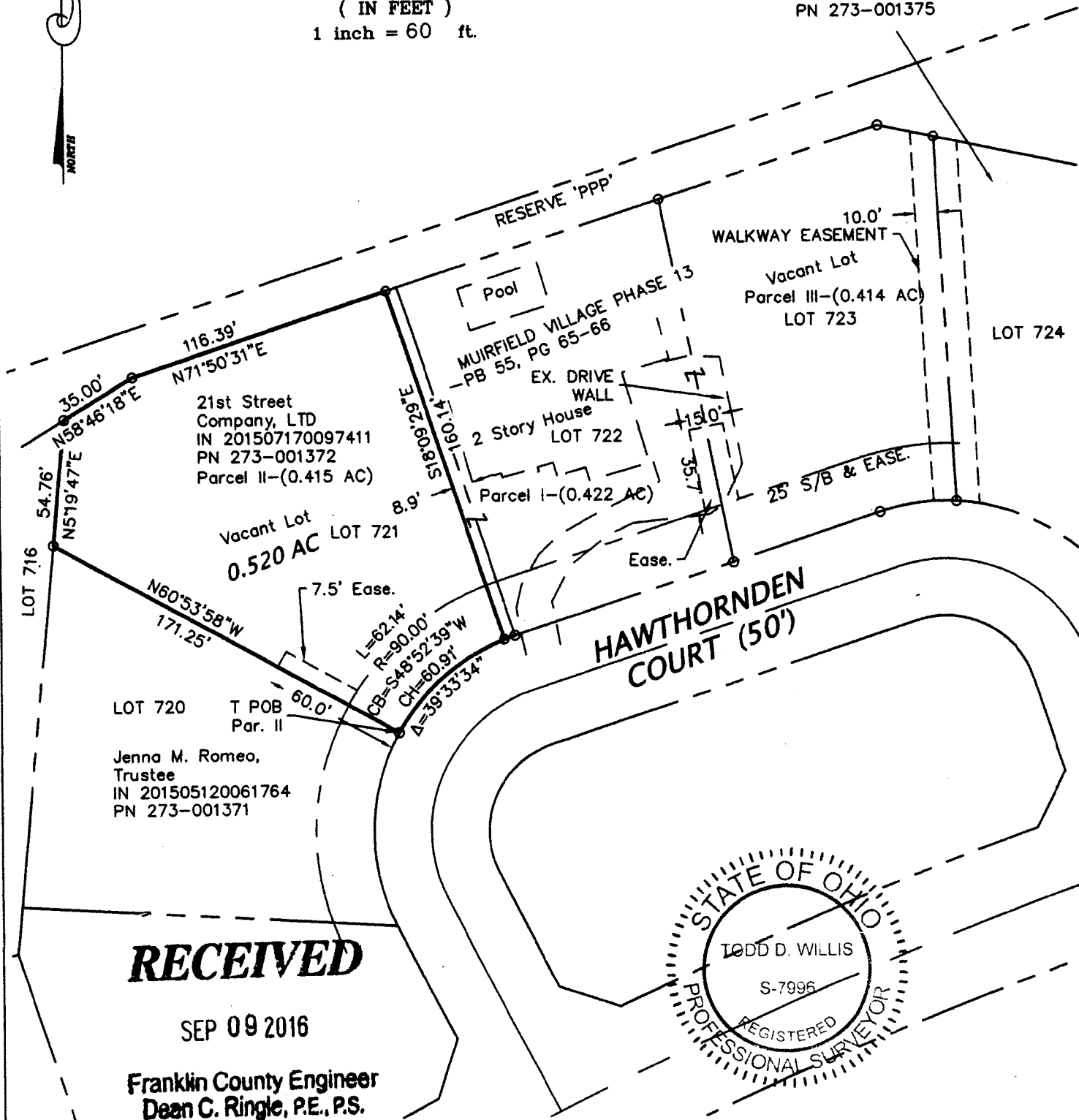
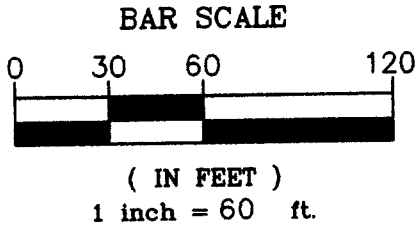
SITUATED IN VIRGINIA MILITARY SURVEY NO 2545, CITY OF DUBLIN, FRANKLIN COUNTY, OHIO

No Plat  
Required  
City of  
Dublin

*Vik*  
VINCENT PASIOWSKI  
PLANNING DIRECTOR

9-7-16


David C. Lloyd  
IN 200609200188006  
PN 273-001375



**RECEIVED**

SEP 09 2016

Franklin County Engineer  
Dean C. Ringle, P.E., P.S.



RECORDS USED  
Plats and Deeds as shown from Franklin County  
Recorder's Office

LEGEND

- 3/4" I.D. Iron Pipe Found
- Iron Pin Set 5/8" Dia x 30" L rebar w Org ID Cap

BASIS OF BEARINGS  
Plat of Muirfield Village Phase 13, PB 55, Pg 65-66  
North Line of Hawthornden Court, N 71° 50' 31" E  
PROJ. NO. 16166

I hereby certify that this plat represents a true and accurate survey made under my direct supervision of the parcel herein shown and all measurements were made in accordance with Chapter 4733-37 of the Ohio Administrative Code.

*Todd D. Willis*  
Todd D. Willis, PS  
Reg. No. S-7996  
Willis Engineering & Surveying  
740-739-4030  
9-7-2016