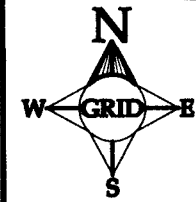
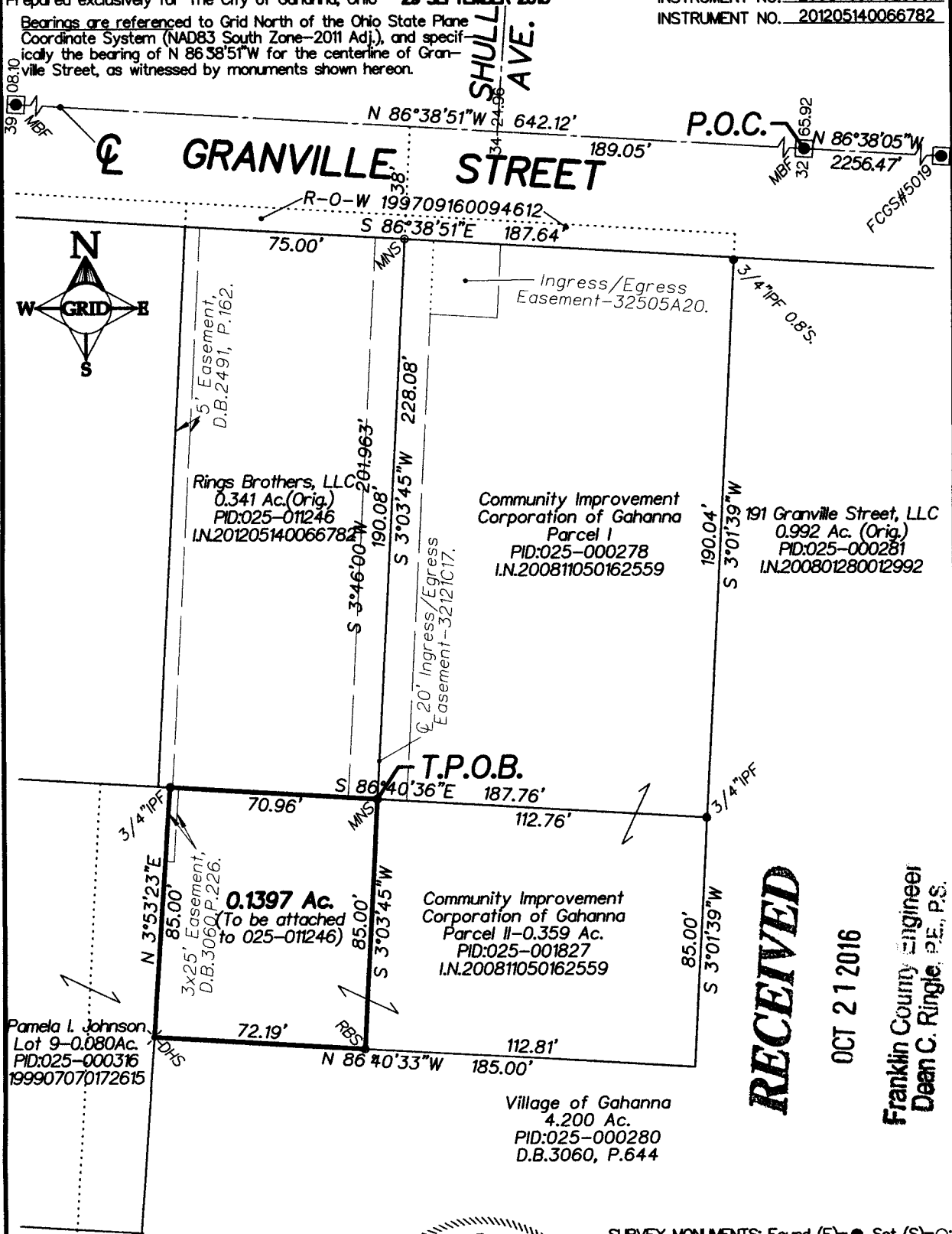


LOT SPLIT SURVEY OF 0.1397 OF AN ACRE
 LOCATED IN QUARTER TOWNSHIP 4, TOWNSHIP 1, RANGE 17
 UNITED STATES MILITARY DISTRICT
 CITY OF GAHANNA, FRANKLIN COUNTY, OHIO

Prepared exclusively for The City of Gahanna, Ohio 29 SEPTEMBER 2016


INSTRUMENT NO. 200811050162559
 INSTRUMENT NO. 201205140066782

Bearings are referenced to Grid North of the Ohio State Plane Coordinate System (NAD83 South Zone-2011 Adj.), and specifically the bearing of N 86°38'51"W for the centerline of Granville Street, as witnessed by monuments shown hereon.

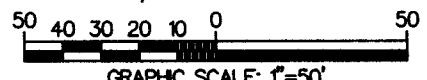


RECEIVED
 OCT 21 2016
 Franklin County Engineer
 Dean C. Ringle, P.E., P.S.

SURVEYOR'S STATEMENT:
 We Herby Declare that the attached plat was prepared from an actual survey of the premises, that to the best of our knowledge, information and belief, correctly shows the location of the boundaries. Only those easements specifically brought to our attention, or those which we had special knowledge of are shown hereon.



SURVEY MONUMENTS: Found (F)=●, Set (S)=○; IP=Iron Pipe (ID); SP=Solid Pin (OD); RB=Rebar; RS=Railroad Spike; PS=Pony Spike; PK=PK Nail & RBS=5/8" rebar set with yellow cap inscribed TERRA SURVEY/TURNER PS6702.



GRAPHIC SCALE: 1"=50'
 NOT AN AUTHORIZED DOCUMENT WITHOUT EMBOSSED OVER BLUE INK SURVEYOR'S SEAL