

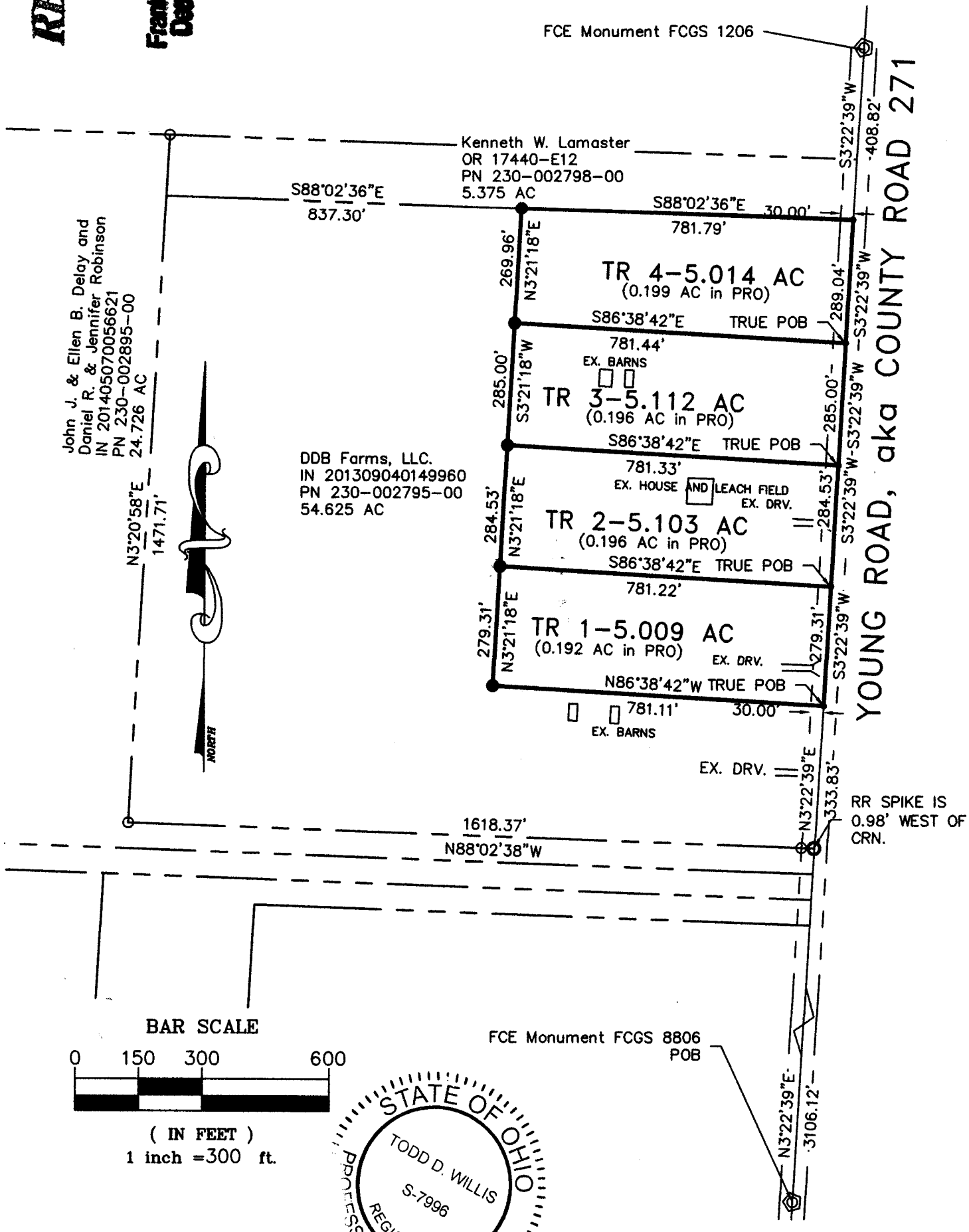
RECEIVED

DEC 17 2015

Franklin County Engineer  
Dean C. Willis, P.E., P.S.

# PLAT OF SURVEY DDB FARMS LLC PARCELS

SITUATED IN VIRGINIA MILITARY SURVEY NO. 1019,  
PLEASANT TOWNSHIP, FRANKLIN COUNTY, OHIO



John J. & Ellen B. Delay and  
Daniel R. & Jennifer Robinson  
IN 201405070056621  
PN 230-002895-00  
24.726 AC

DDB Farms, LLC.  
IN 201309040149960  
PN 230-002795-00  
54.625 AC

Kenneth W. Lamaster  
OR 17440-E12  
PN 230-002798-00  
5.375 AC

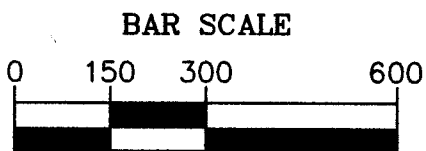
TR 4-5.014 AC  
(0.199 AC in PRO)

TR 3-5.112 AC  
(0.196 AC in PRO)


TR 2-5.103 AC  
(0.196 AC in PRO)

TR 1-5.009 AC  
(0.192 AC in PRO)

YOUNG ROAD, aka COUNTY ROAD 271



( IN FEET )  
1 inch = 300 ft.



I hereby certify that this plat represents a true and accurate survey made under my direct supervision of the parcel herein shown and all measurements were made in accordance with Chapter 4733-37 of the Ohio Administrative Code.

*Todd D. Willis*  
12/16/2015

Todd D. Willis, PS  
Reg. No. S-7996  
Willis Engineering & Surveying  
740-739-4030

LEGEND

- ⊙ RR Spike Found
- 5/8" Dia. Iron Pin Found
- Iron Pin Set 5/8" Dia x 30" L rebar w Org ID Cap
- Mag Nail Set

BASIS OF BEARINGS

Ohio State Plane Grid, South Zone, NAD83(2011)  
Centerline of Young Rd N 03' 22' 39" E

PROJ. NO. 15016