

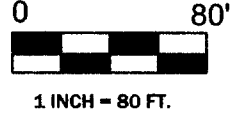
# BOUNDARY SURVEY MAP OF A 0.474 ACRE TRACT

SITUATED IN THE STATE OF OHIO, COUNTY OF FRANKLIN, CITY OF COLUMBUS, BEING PART OF LOT'S 5 AND 6 OF AN UNRECORDED PLAT OF LEWIS GARDEN ACRES, IN SECTION 10, TOWNSHIP 4, RANGE 22, MATHEW'S SURVEY OF CONGRESS LANDS, AND BEING PART OF LOT 6 OF A PARTITION OF MICHAEL FISHER AMONG HIS HEIRS AND RECORDED IN CHANCERY RECORD 1, PAGE 393, COURT OF COMMON PLEAS, FRANKLIN COUNTY, OHIO, BEING PART OF A 1.1152 ACRE TRACT AS CONVEYED TO SOUTH COLUMBUS FREE WILL BAPTIST CHURCH, IN INSTRUMENT NUMBER 200106040122831, ( COMMONLY KNOWN AS 632 HILOCK ROAD)

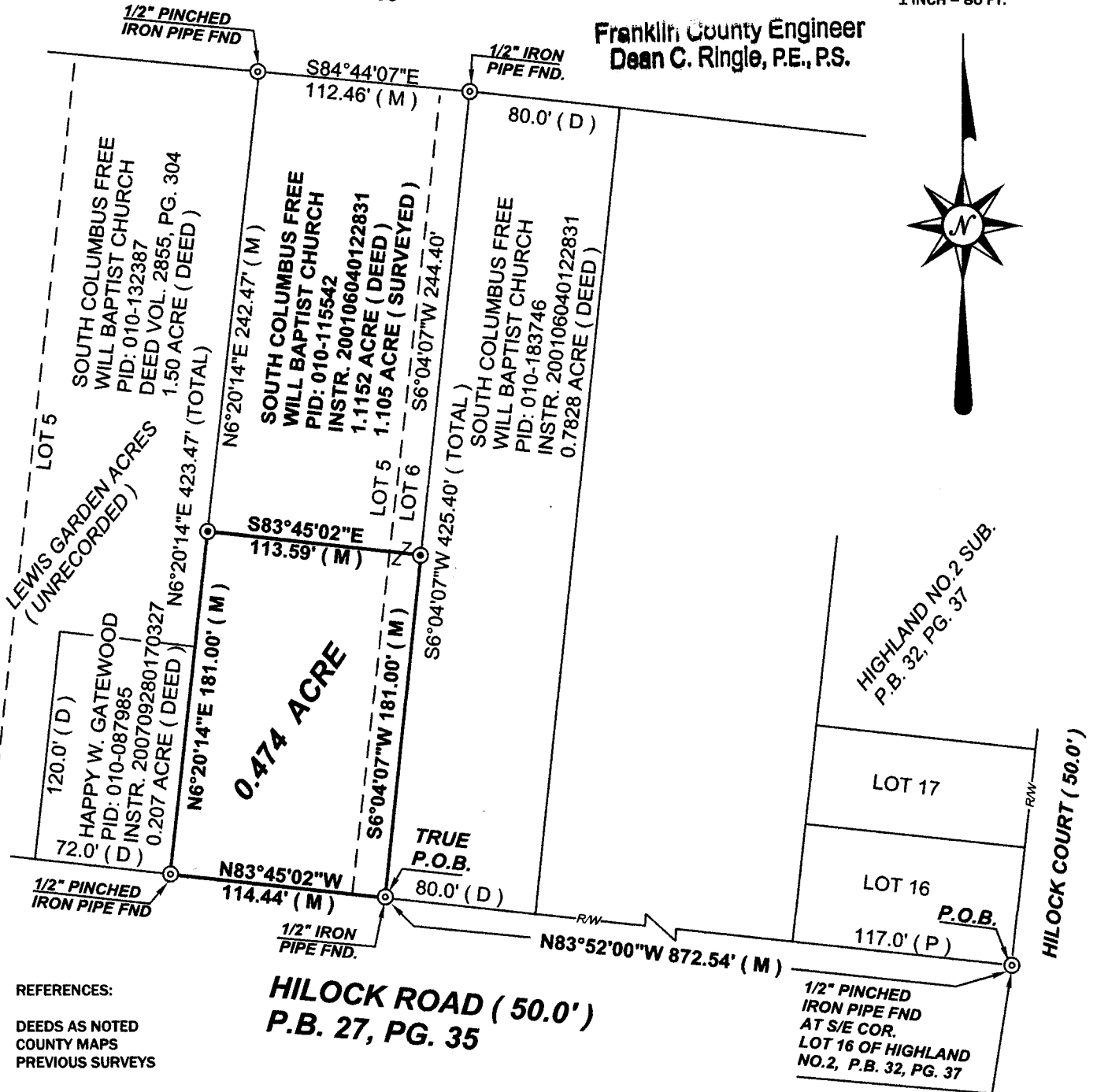
## RECEIVED

THOMAS A. MCDOWELL &  
DIANE A. HORNUNG  
PID: 010-111898-00  
O.R. 31142H08

OCT 02 2014



Franklin County Engineer  
Dean C. Ringle, P.E., P.S.



**REFERENCES:**

DEEDS AS NOTED  
COUNTY MAPS  
PREVIOUS SURVEYS

ALL REBARS SET ARE 5/8" X 30"  
W/YELLOW CAP STAMPED  
ACKISON SURVEYING


**BASIS OF BEARINGS:**

THE NORTH LINE OF HILOCK RD.  
WHICH BEARS N83° 52' 00" W . AS SHOWN  
ON HILOCK ROAD DEDICATION PLAT IN  
P.B 27, PG.35.

I HEREBY CERTIFY THAT THE  
ATTACHED PLAT WAS PREPARED  
FROM INFORMATION OBTAINED  
FROM AN ACTUAL FIELD SURVEY  
OF THE PREMISES AND THAT SAID  
PLAT IS CORRECT TO THE BEST OF  
MY KNOWLEDGE

REGISTERED SURVEYOR NO.7958  
JOHN J. RUTTER JR.

SEPT. 15, 2014



LEGEND	
⊙	Found Iron Pipe ( as noted )
⊗	Found P.K. Nail
⊙	Set Rebar w/ Cap
( M )	Measured Distance
( P )	Plat Distance

## ACKISON

SURVEYING

---

**OFFICE: 614-766-4000**

**CELL: 614-207-8214**

[www.ackisonsurveying.com](http://www.ackisonsurveying.com)

FILE NAME 632 HILOCK RD. BOUNDARY SURVEY		
SCALE 80 Fth	DATE 9-15-14	DRAWN BY JOHN R.
JOB 052410-1	REVISION 1/1	SHEET 1/1