

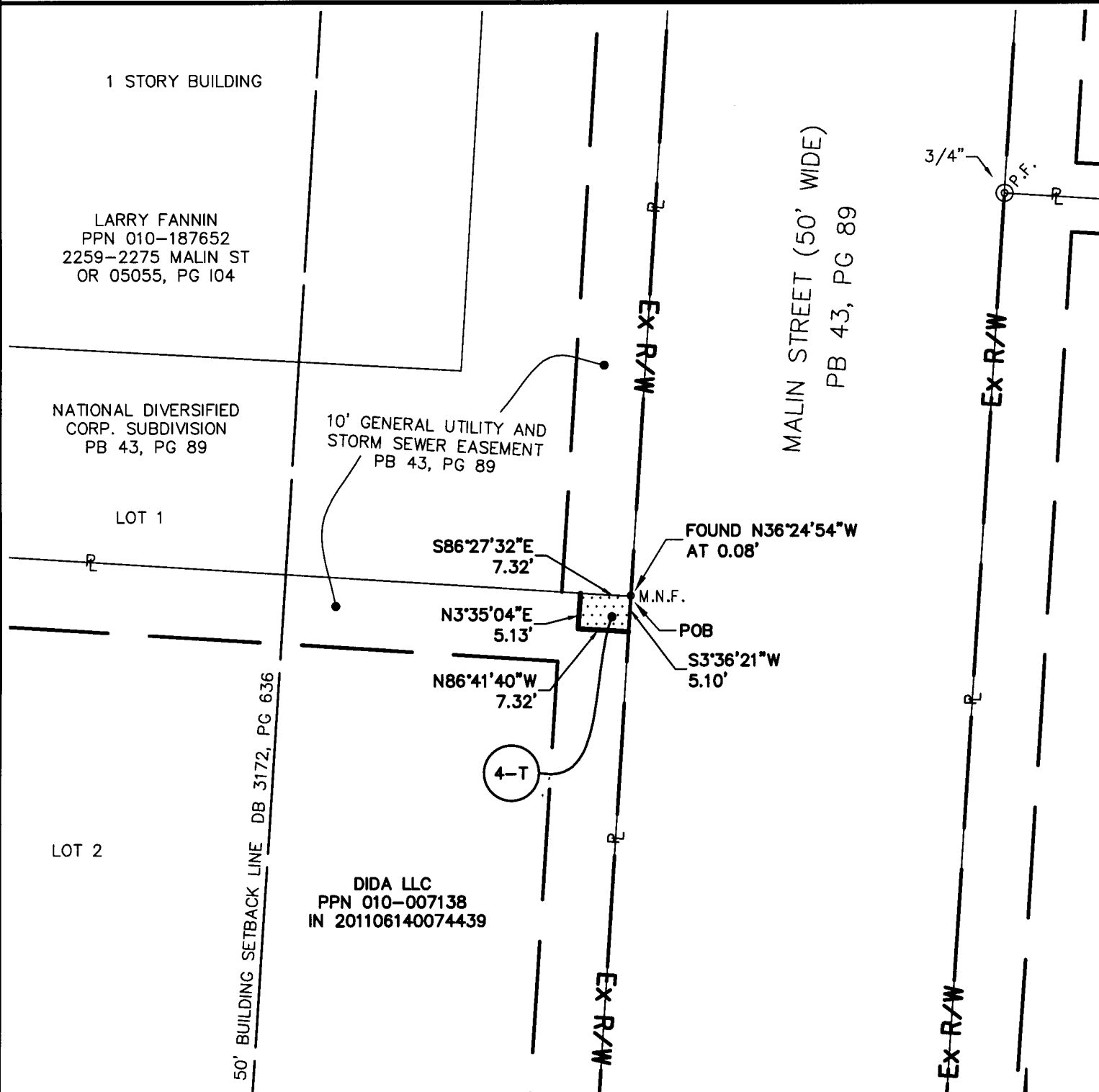


DLZ OHIO, INC.
6121 HUNTLEY ROAD COLUMBUS, OH 43229
PHONE (614) 888-0040 FAX (614) 888-6415

0.001 ACRE TEMPORARY EASEMENT
LOCATED IN STATE OF OHIO, COUNTY OF FRANKLIN,
CITY OF COLUMBUS, SECTION 1, TOWNSHIP 1,
RANGE 18, UNITED STATES MILITARY LANDS
PART OF LOT NO. 2 OF NATIONAL DIVERSIFIED
CORP. SUBDIVISION

(PLAT BOOK 43, PAGE 89)

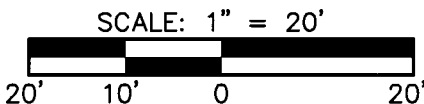

FOR: CITY OF COLUMBUS, OHIO



RECEIVED

OCT 06 2014

Franklin County Engineer
Dean C. Ringle, P.E., P.S.



⊙ P.F. IRON PIPE FOUND
◦ M.N.F. MAG NAIL FOUND

BASIS OF BEARINGS:
BEARINGS ARE BASED ON THE OHIO STATE PLANE
COORDINATE SYSTEM, SOUTH ZONE (NAD83(2011))
WITH TIES TO FRANKLIN COUNTY MONUMENTS
CLARK19281982 AND CLARKAZIMUTH HAVING A
RELATIVE BEARING OF NORTH 00 DEGREES 40
MINUTES 10 SECONDS EAST.

I HEREBY CERTIFY THAT:
THE FOREGOING DRAWING REPRESENTS THE
RESULTS OF AN ACTUAL FIELD SURVEY OF
THE PREMISES PERFORMED UNDER MY
RESPONSIBLE SUPERVISION AND THAT THE
SAID DRAWING IS CORRECT TO THE BEST
OF MY KNOWLEDGE AND BELIEF.

DRAWN: TPS	CHK'D: RAK	PROJECT NUMBER: 1221-7006-00	BY: <i>Russell Koenig</i> RUSSELL KOENIG, P.S. 8358	DATE: 10-02-2014
---------------	---------------	---------------------------------	---	---------------------