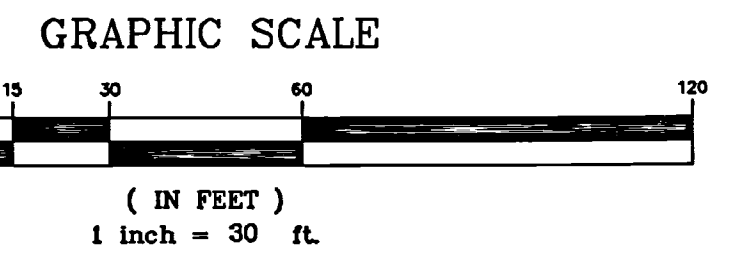
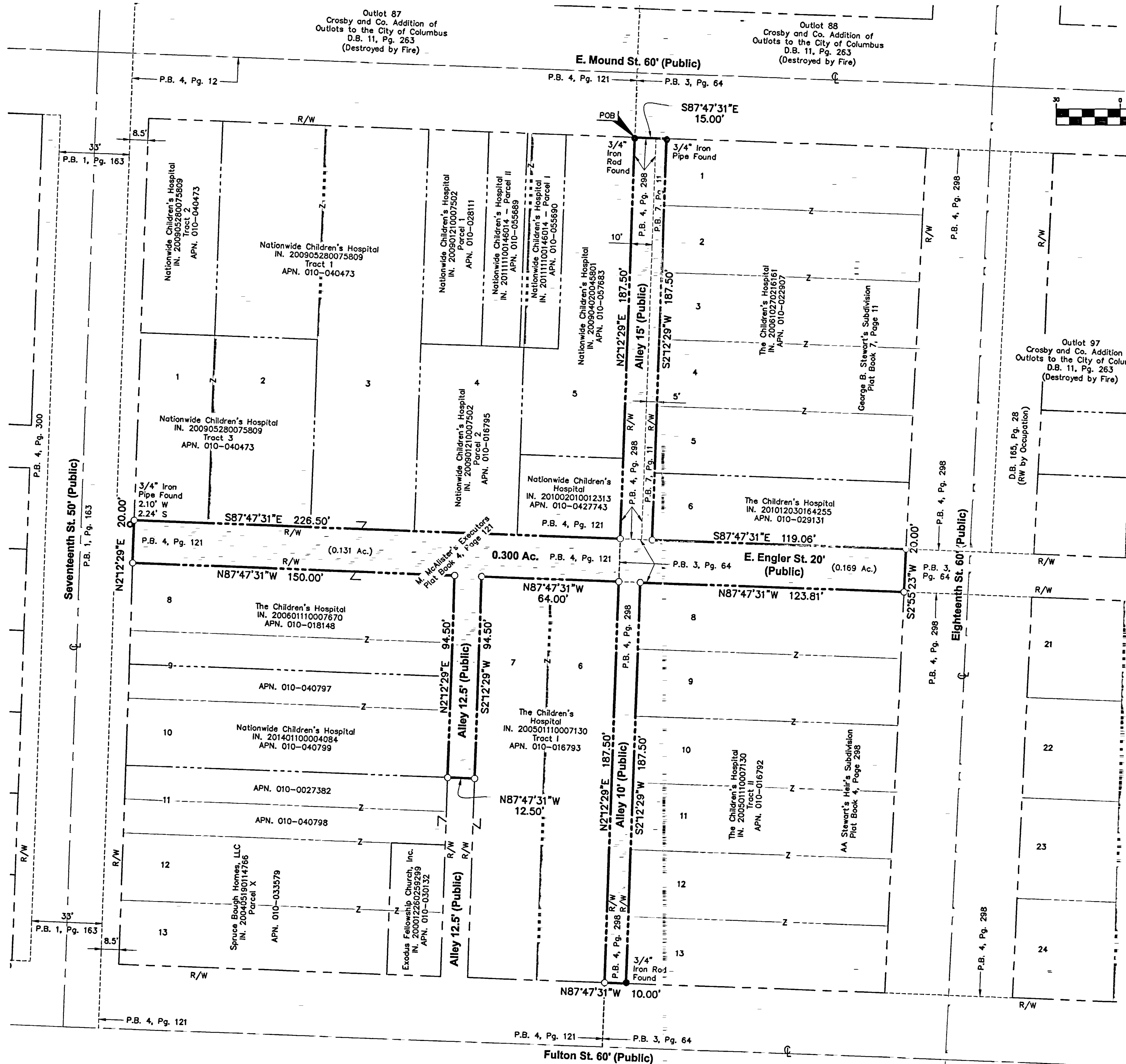


Z:\14-0002-557\DWG\SURVEY\0002-557 alley vac3.dwg Layout1 Apr 23, 2014 - 9:58:52am jcdgion



- Iron Pipe Found    ○ Iron Pin Set
- Iron Rod Found    ✕ PK Nail Set
- ✕ PK Nail Found    △ RR Spike Set
- ▲ RR Spike Found    ◻ Monument
- ◻ Monument Box

Iron pins set are 3/4" diameter iron pipe, 30" long and capped Advanced 7661.


This exhibit is based on existing records and an actual field survey performed in January 2014.

Bearings are based the Ohio State Plane Coordinate System NAD83, CORS96. A bearing of S02°55'23"W was held for the west right-of-way line of Eighteenth Street between E. Mound Street and Fulton Street.

RECEIVED

APR 2 2014

Franklin County Engineer  
Dean C. Ringle, P.E., P.S.



City of Columbus, Franklin County, Ohio  
Section 15, Township 5, Range 22,  
Refugee Lands

**Alley Vacation**  
**0.300 Acre**

PLAN PREPARED BY: DRB  
PLAN REVIEWED BY: JCD

422 Beecher Road  
Gahanna, Ohio 43230  
ph 614.428.7750  
fax 614.428.7755

SCALE: 1" = 30'  
DATE: January 17, 2014

SHEET 1 / 1