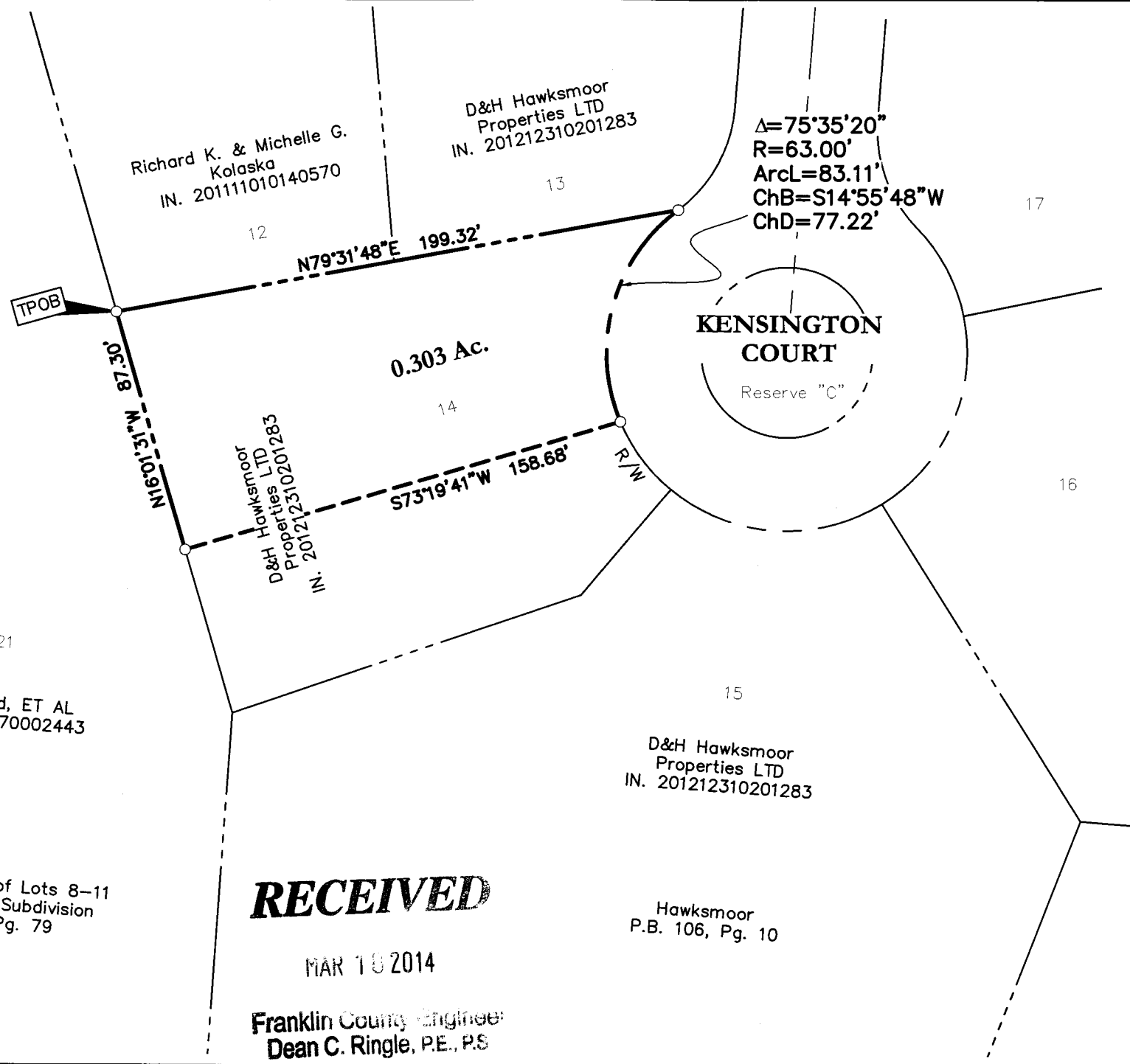


I-90

Z:\13-0003-394\survey\0003-394 0.303ac lot split.dwg Layout1 Mar 18, 2014 - 7:50:43am dbickham

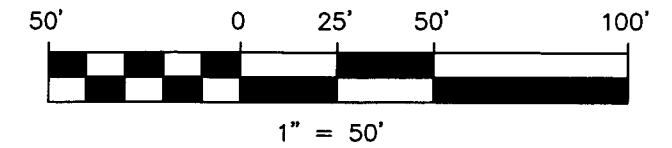


Quarter Township 3  
Quarter Township 4




### Lot Split Exhibit ~ 0.303 Acre

Village of New Albany, Franklin County, Ohio  
Quarter Township 4, Township 2, Range 16  
United States Military District



Iron pins set are 3/4" diameter iron pipe, 30" long and capped Advanced 7661.

The bearings shown hereon were transferred from a GPS survey of Franklin County Monuments "FCGS 9913-B" and "FCGS 9914-B" performed by the Franklin County Engineer's Office, which was based on the Ohio State Plane Coordinate System, Ohio South Zone, NAD83, CORS96 and determines the bearing between said monuments as N10°32'24"E.



Douglas R. Hock, P.S. 7661 Date: 3/14/14

DRAWN BY: DRB	JOB NO.: 13-0003-394
DATE: 03/14/14	CHECKED BY: DRH

**ADVANCED**  
CIVIL DESIGN  
ENGINEERS SURVEYORS

422 Beecher Road  
Gahanna, Ohio 43230  
ph 614.428.7750  
fax 614.428.7755

# RECEIVED

MAR 18 2014

Franklin County Engineer  
Dean C. Ringle, P.E., P.S.

Hawkmoor  
P.B. 106, Pg. 10

D&H Hawkmoor  
Properties LTD  
IN. 201212310201283

L Shaq Ltd, ET AL  
IN. 201401070002443

Re-Subdivision of Lots 8-11  
of Hawkmoor Subdivision  
P.B. 116, Pg. 79