
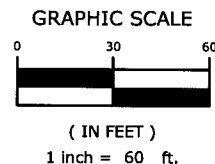




635 Brookside Boulevard
Westerville, OH 43081
Contact: Dave Chiesa
614-818-4900
Fax: 614-818-4902
david.chiesa@ibigroup.com

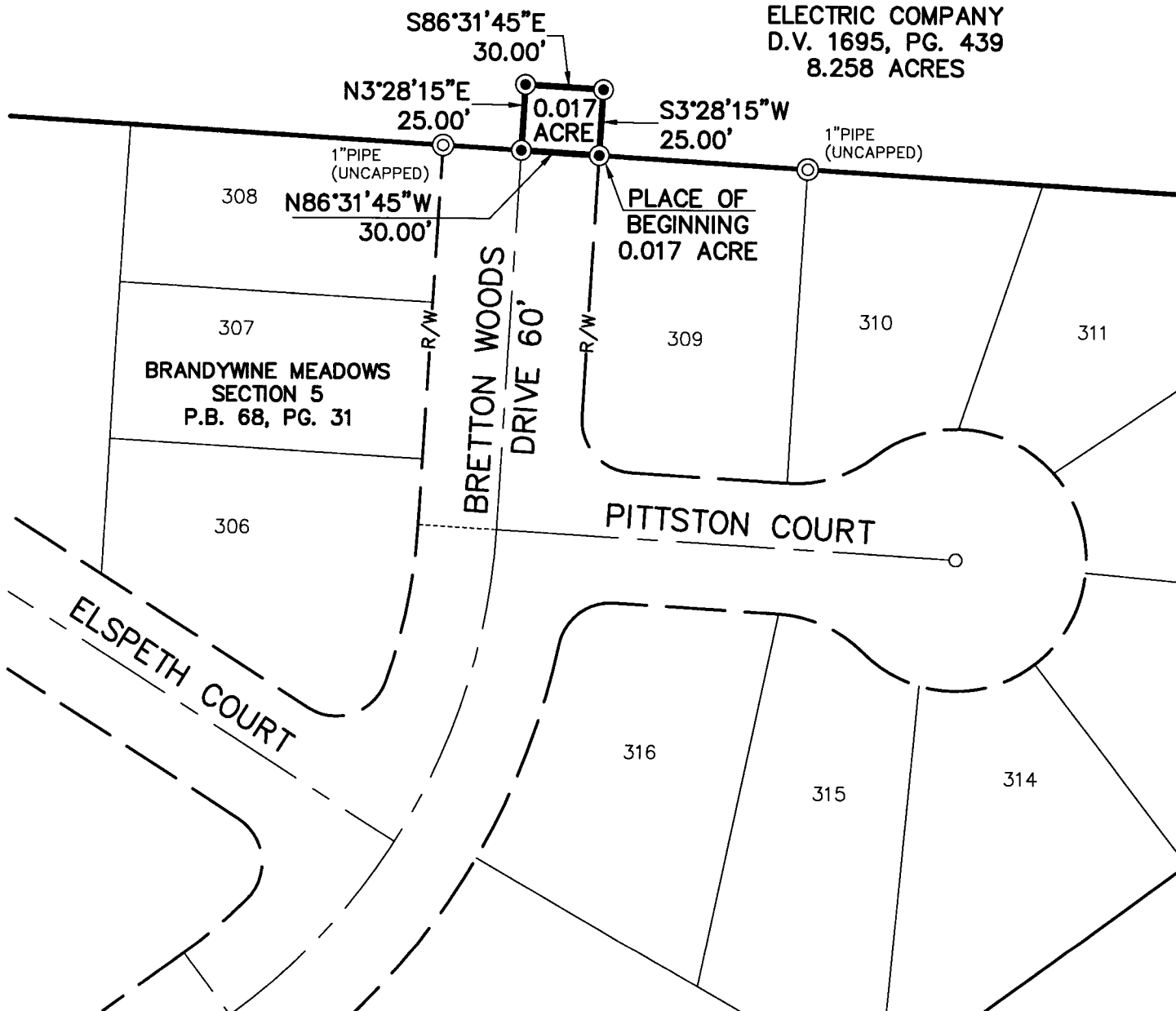
**PROPERTY SPLIT
SURVEY EXHIBIT**
COLUMBUS & SOUTHERN
OHIO ELECTRIC COMPANY
COLUMBUS, OHIO



**STATE OF OHIO, COUNTY OF FRANKLIN, CITY OF COLUMBUS,
LOT 8 OF THE SOUTHWEST QUARTER OF TOWNSHIP 2, RANGE 17,
UNITED STATES MILITARY LANDS.**

NORTHERN COLUMBUS ATHLETIC ASSOCIATION
D.V. 3786, PG. 88
76.719 ACRES (ORIG.)

COLUMBUS & SOUTHERN OHIO
ELECTRIC COMPANY
D.V. 1695, PG. 439
8.258 ACRES



BEARING REFERENCE

BEARINGS HEREIN WERE ESTABLISHED WITH GPS OBSERVATIONS OF OHIO CORS STATIONS AND IS BASED NAD 83 (2011 ADJUSTMENT) OHIO STATE PLANE COORDINATE SYSTEM, SOUTH ZONE ESTABLISHING A BEARING OF NORTH 86°31'45" WEST FOR THE NORTHERLY LINE OF "BRANDYWINE MEADOWS SECTION 5"

LEGEND

- ⊙ IRON PIN FOUND (AS NOTED)
- IRON PIN SET (1" O.D. IRON PIPE, 30" LONG W/PLASTIC CAP "M-E COMPANIES/S-6872")
- MAG NAIL FOUND

David Chiesa 7740
REGISTERED SURVEYOR NO.

1/9/14
DATE

