

FROM FCE. MON. #1116 TO FCE. MON. #9944 IS S89°32'13"W 2699.92'

C/L BIXBY ROAD

FCE. MON #1116

FCE. MON #9944 NE COR. SEC-22

HARRIET SUBD'N

N 00° 51' 35" W

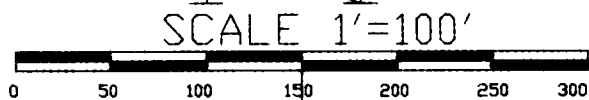
TRACT #5  
HOUSE & BARN  
6.0542  
ACRES

TRACT #4  
2.1866 ACRES

DALE L. & KAREN J. MCKEE  
RE-32.237 ACRES  
OR-7420-H-10

TRACT #1  
5.0585 ACRES  
PRIOR RELEASE

HAROLD L. SCHACHT et.al 4  
82.609 ACRES  
OR- 34171-H-16



BASIS OF BEARINGS:  
EAST LINE OF SECTION 22  
ACCEPTED AS DUE NORTH  
OR-12057-G-07  
BEARINGS INDICATE ANGLES  
ONLY.

PRIOR DEED REF:  
DALE L. & KAREN J. MCKEE  
32.237 ACRES  
OR-7420-H-10

3/4" IP. FD. 25.43'  
S 88° 50' 26" W 3/4" IP. FD.

196.84'

395.23'

S 89° 37' 01" W

3/4" IP. SET

150.00'

3/4" IP. SET

3/4" PIN

438.50'

427.55'

213.25'

3/4" IP. SET

635.00'

574.54'

105.06'

150.00'

594.89'

635.00'

S 00° 00' 00" E

NAIL

NAIL

1072.55'

330.00'

165.00'


3/4" IP. SET

SHOWN AS R/W  
ON RTE#33 PLAN  
UNRECORDED


SHOWN AS R/W  
ON RTE#33 PLAN  
UNRECORDED

LIA R/W

C/L 33



Louis F Haines



SURVEY OF TWO TRACTS  
IN THE NE 1/4 OF SEC. 22  
TWP. 11, RGE. 21, MADISON  
TWP., FRANKLIN CO., OHIO :  
FOR

DALE & KAREN MCKEE

THESE PLANS AND A TOWN PLAN  
IS CORRECT AS SURVEYED BY US.  
DATE: Jan 9 2001  
SIGNED: Louis F. Haines