

Myers Surveying Company, Inc.

2740 East Main Street, Columbus 43209 (Bexley), Ohio

614-235-8677

FAX: 614-235-4559

A Boundary Survey prepared for and certified to:

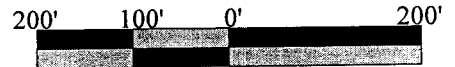
Estate of Frederick Windmiller c/o Kevin Nose, Atty

Legal Description: Situated in The State of Ohio, County of Franklin, Township of Norwich Being 5.946 Acres in Virginia Military Survey No. 3012.

Posted Address: 5396 Davidson Road

LEGEND

- found iron pipe
- set Iron Pipe
- set MAG nail



Scale 1" = 200'

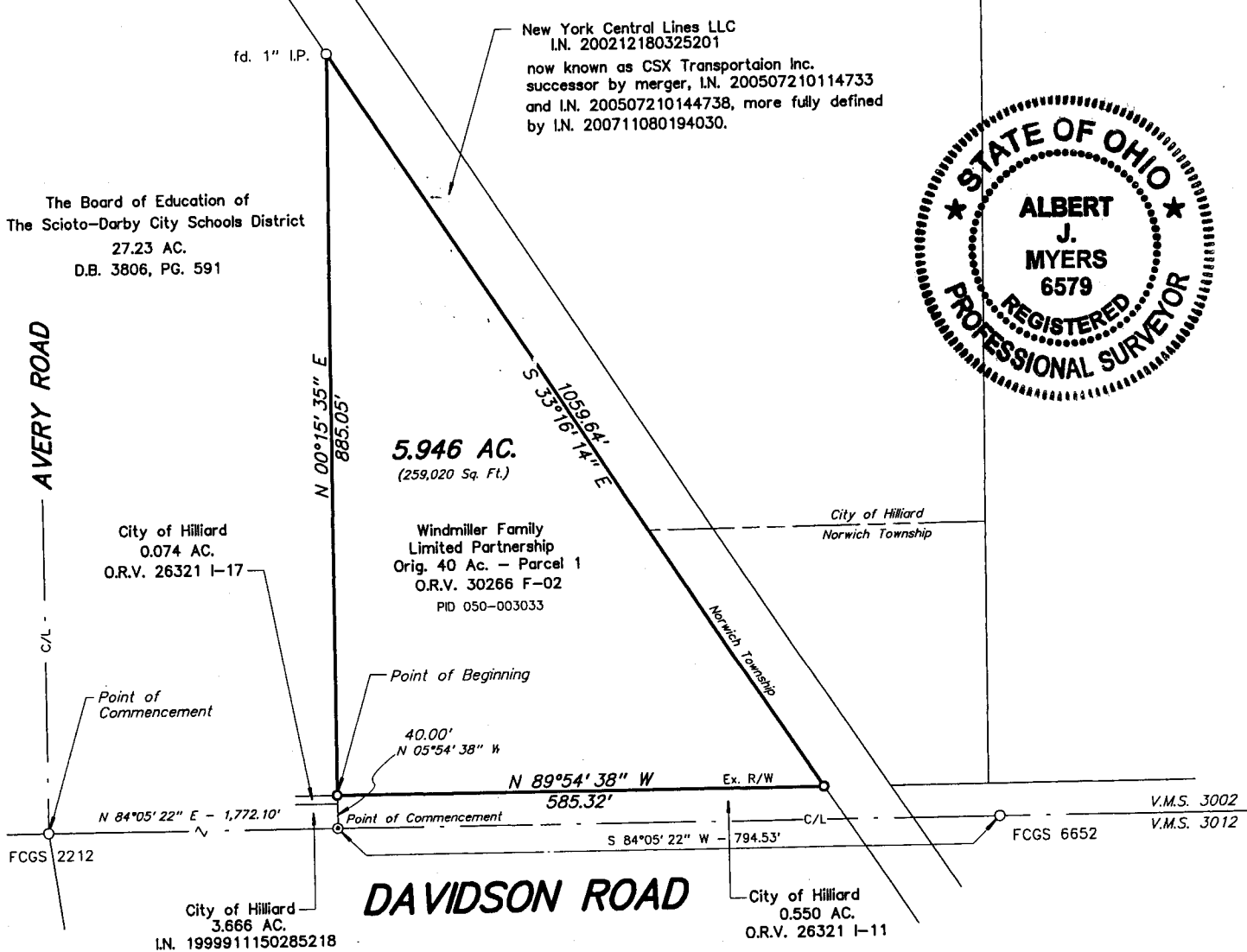
Date: 11/03/2013



RECEIVED

NOV 13 2013

Franklin County Engineer
Dean C. Ringle, P.E., P.S.




Myers Surveying Co., Inc.

By Albert J. Myers 11/3/13
Professional Surveyor

We hereby certify that the foregoing Boundary Survey was prepared from actual field measurements in accordance with Chapter 4733-37 Ohio Administrative Code. Iron pipes set are 30"x1" O.D. with an orange plastic plug inscribed "P.S. 6579", unless otherwise noted. Basis of bearings is the centerline of Davidson Road held as North 84 deg. 05 min. 22 sec. East.

Myers Order No. - 18-05/21/2013



2013052118

Rec.	Field	DWG	Ltr.	Ck.
------	-------	-----	------	-----