

Myers Surveying Company, Inc.

2740 East Main Street, Columbus 43209 (Bexley), Ohio

614-235-8677

FAX:614-235-4559

A Boundary Survey prepared for and certified to:

DWB Properties

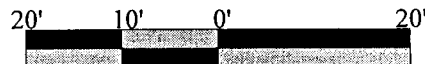
Legal Description: Situated in The State of Ohio, County of Franklin, City of Columbus Being Lot 34 Dunham Rankin, Stewart's Subdivision, Plat Book 4, Page 79

Posted Address: 473-473 1/2 E. Beck St. aka 474 May All, Columbus, Ohio

Lot 34 Owner:

David W. Boothby, Sr., Trustee of David W. Boothby, Sr.,

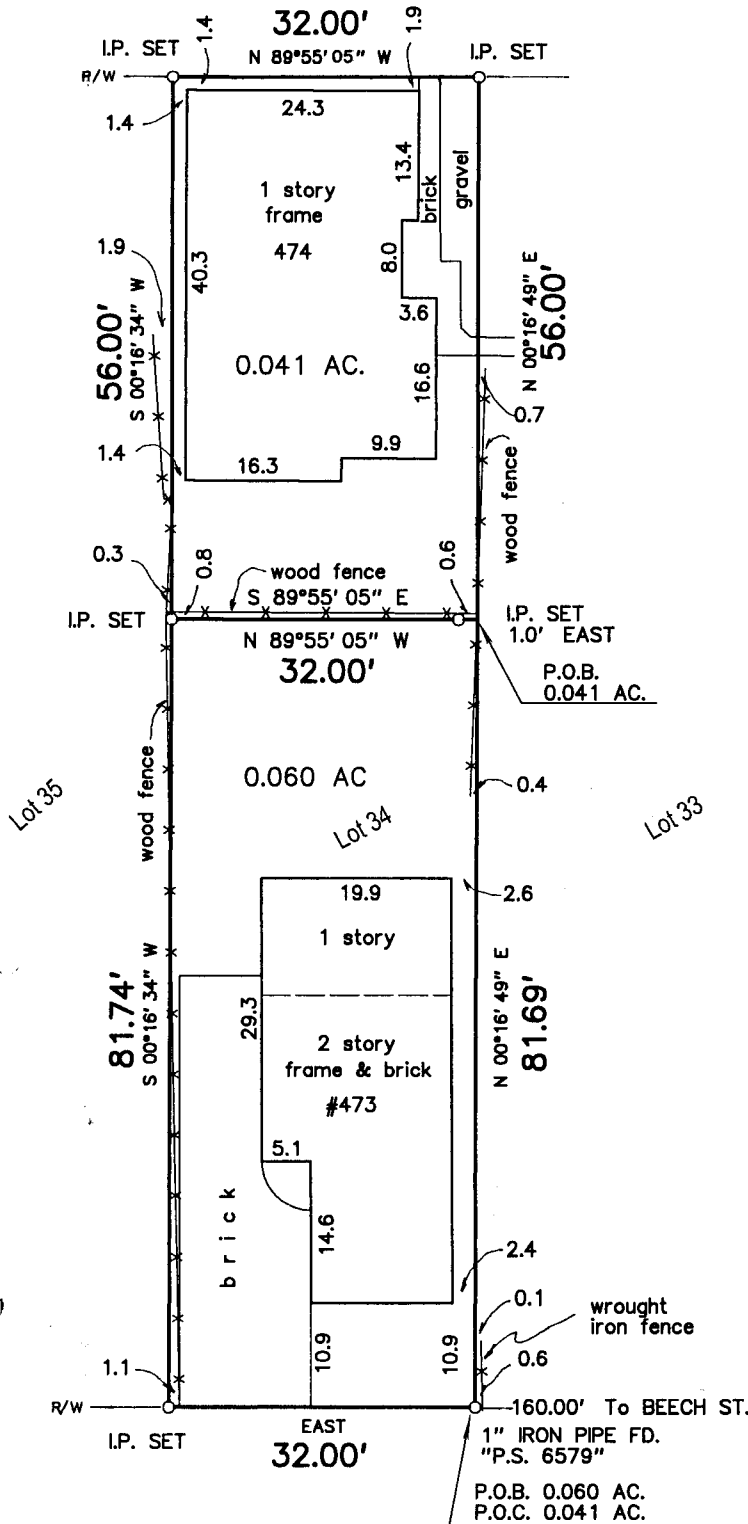
Trust dated 05/21/2002 shown of record in Instrument no. 200402110031185



Scale 1" = 20'

Date: 09/05/2013

MAY ALLEY 15'



RECEIVED

OCT 09 2013

Franklin County Engineer
Dean C. Ringle, P.E., P.S.



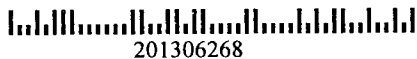
E. BECK STREET 50'

Myers Surveying Co., Inc.

We hereby certify that the foregoing Boundary Survey was prepared from actual field measurements in accordance with Chapter 4733-37 Ohio Administrative Code. Iron pipes set are 30"x1" O.D. with an orange plastic plug inscribed "P.S. 6579", unless otherwise noted. Basis of bearings is the south line of E. Beck Street assumed as East.

By Albert J. Myers
9/5/13
Professional Surveyor

Myers Order No. - 8-06/26/2013



201306268

Rec.	Field	DWG	Ltr.	Ck.
------	-------	-----	------	-----