

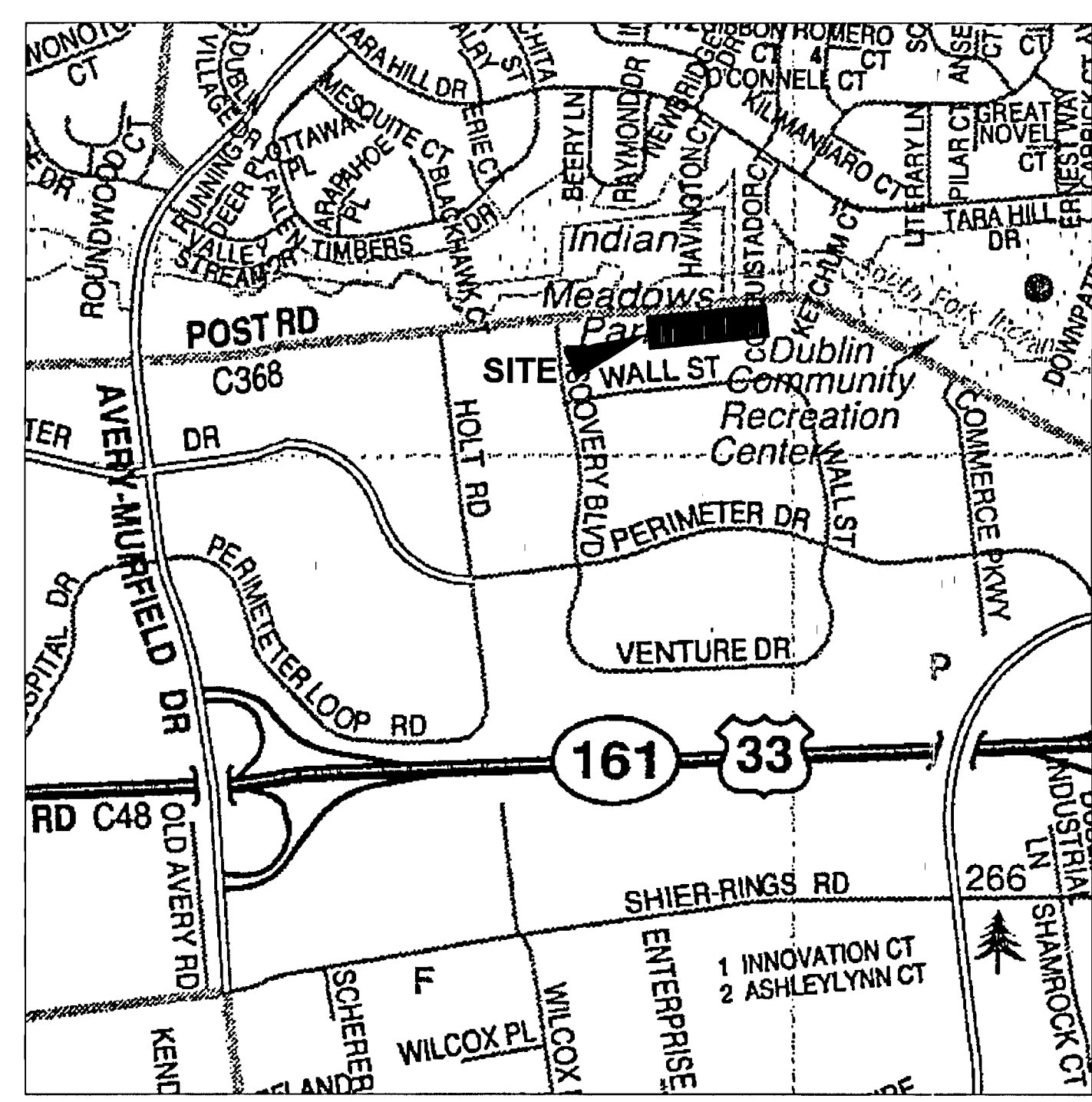
Post Road - P.B. 85, Page 51

Wall Street (R/W 60') - P.B. 104, Page 10

2.297 Ac. by Survey

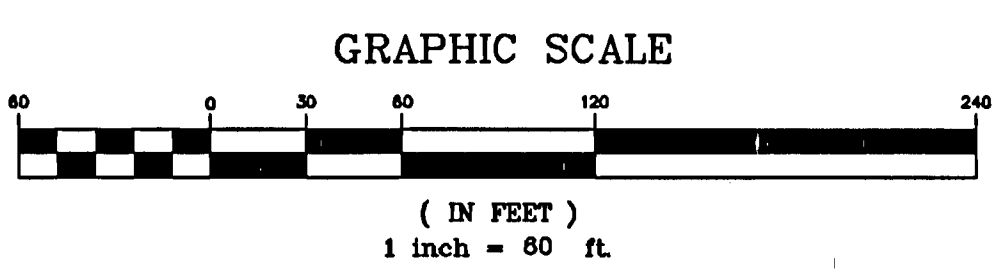
LINE	LENGTH	BEARING
L1	14.54	S12°51'46"W
L2	7.09	S75°42'13"E

No.	RADIUS	DELTA	LENGTH	CHORD	CHORD BEARING
C1	358.00'	14°29'29"	90.55'	90.30'	S84°18'11"E
C2	4.50'	89°12'40"	7.00'	6.32'	S31°43'12"E




LOCATION MAP  
NO SCALE

Iron pins set are 3/4" diameter iron pipe, 30" long with plastic cap inscribed "Advanced 7661".  
Bearings are based on the Ohio State Plane Coordinate System South Zone, NAD83, (CORS96), which establishes a bearing of N86°48'02"E for the right-of-way of Post Road.  
This drawing is based on existing records and an actual field survey performed in March 2011.



LEGEND

- Iron Rod Found
- Iron Pin Set
- ⊗ Iron Pipe Found
- ⊗ PK Nail Set
- ⊗ PK Nail Found
- ⊗ Monument
- ▲ RR Spike Found
- ⊗ Electric Manhole
- ⊗ Monument Box
- ⊗ Electric Transformer
- ⊗ Post Sign / Lamp
- ⊗ Comm Manhole
- ⊗ Sign
- ⊗ Tel Pedestal
- ⊗ Sanitary Manhole
- ⊗ Pole Elec
- ⊗ Tree
- ⊗ Pole Elec Tel
- ⊗ Storm Manhole
- ⊗ Pole Elec Tel Light
- ⊗ Catch Basin
- ⊗ Pole Tel
- ⊗ Curb Inlet
- ⊗ Pole Tel Light
- ⊗ Gas Valve
- ⊗ Pole Light
- ⊗ Gas Meter
- ⊗ Pole Signal
- ⊗ Underground Line Marker
- ⊗ Traffic Box
- ⊗ Guy Pole
- ⊗ Water Valve
- ⊗ Guy Wire
- ⊗ Mailbox
- ⊗ Fire Hydrant
- ⊗ Monitoring Well



Douglas R. Hock, P.S. 7661  
6/17/13

RECEIVED

JUN 17 2013  
Franklin County Engineer  
Alan C. Ringle, P.E., P.S.

City of Dublin, Franklin County, Ohio  
Survey Nos. 2542 of the Virginia Military District  
**2.297 Acre Survey**

422 Beecher Road  
Gahanna, Ohio 43230  
ph 614.428.7750  
fax 614.428.7755

**ADVANCED CIVIL DESIGN**  
ENGINEERS

SCALE: 1" = 60'  
DATE: 06/12/2013

SHEET 1 / 1

Z:\11-0005-187.dwg\0005-187\_2.297 ac. establish.dwg Layout1 Jun 17, 2013 10:31:18am dhrack