

G-3-D

Myers Surveying Company, Inc.

2740 East Main Street, Columbus 43209 (Bexley), Ohio

614-235-8677

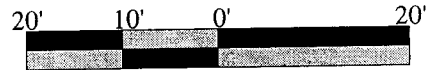
FAX:614-235-4559

A Boundary Survey prepared for and certified to:

Seth Degarmo

Legal Description: Situated in The State of Ohio, County of Franklin, City of Columbus Being 0.011 Acres, Part of a 15' alley in Charles Kemmler's Subdivision, Plat Book 4, Page 192.

Posted Address: 554 S. Grant Avenue, Columbus, Ohio



Scale 1" = 20'

Date: 04/03/2013

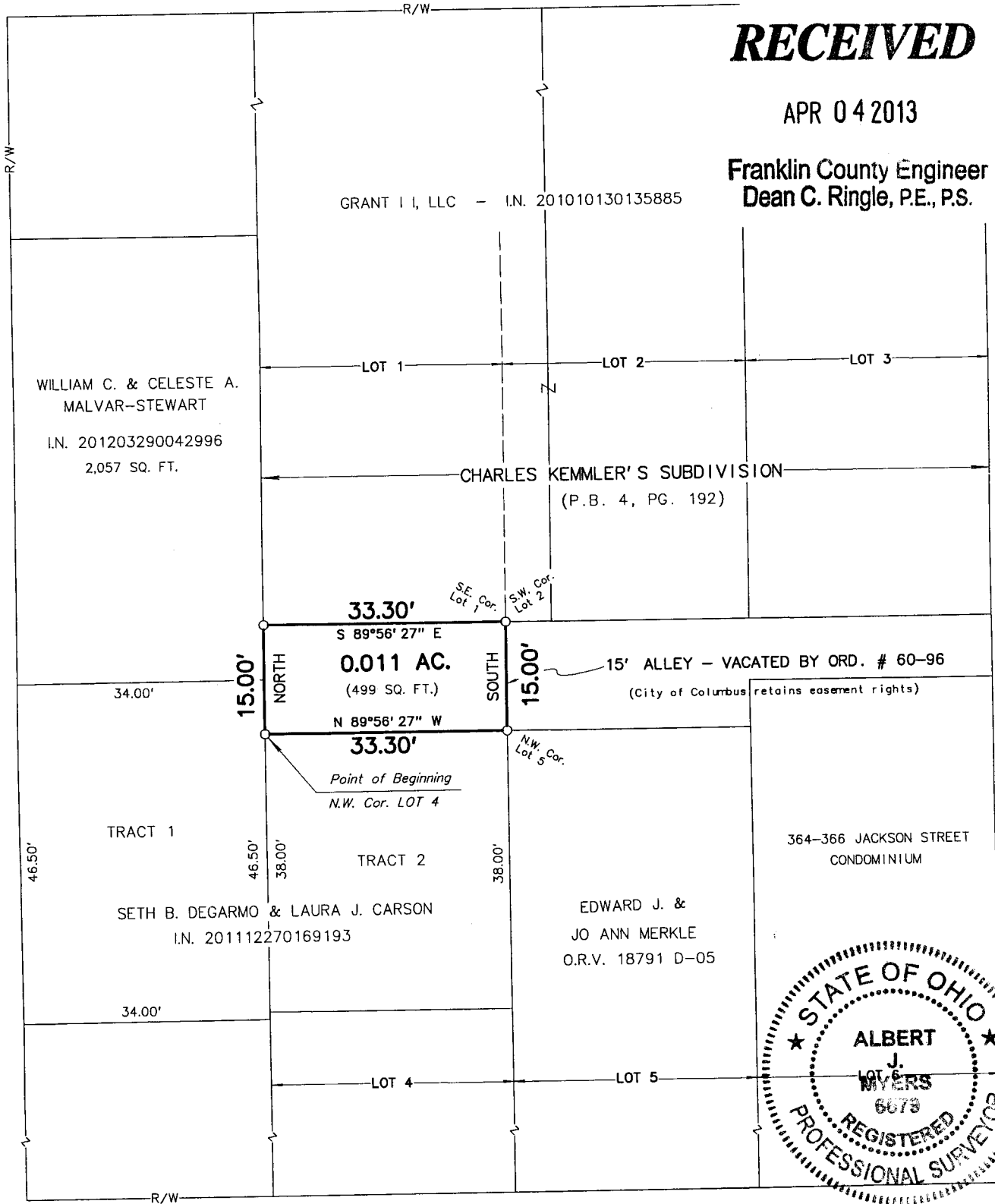
E. LIVINGSTON AVENUE

RECEIVED

APR 04 2013

Franklin County Engineer
Dean C. Ringle, P.E., P.S.

GRANT I I, LLC - I.N. 201010130135885




JACKSON STREET 30'

Myers Surveying Co., Inc.

We hereby certify that the foregoing Boundary Survey was prepared from actual field measurements in accordance with Chapter 4733-37 Ohio Administrative Code. Iron pipes set are 30"x1" O.D. with an orange plastic plug inscribed "P.S. 6579", unless otherwise noted. Bearings are based on the west line of Lot 4 assumed NORTH.

By *Albert J. Myers* 4/5/13
Professional Surveyor

Myers Order No. - 8-03/13/2013	Rec.	Field	DWG	Ltr.	Ck.
 201303138					