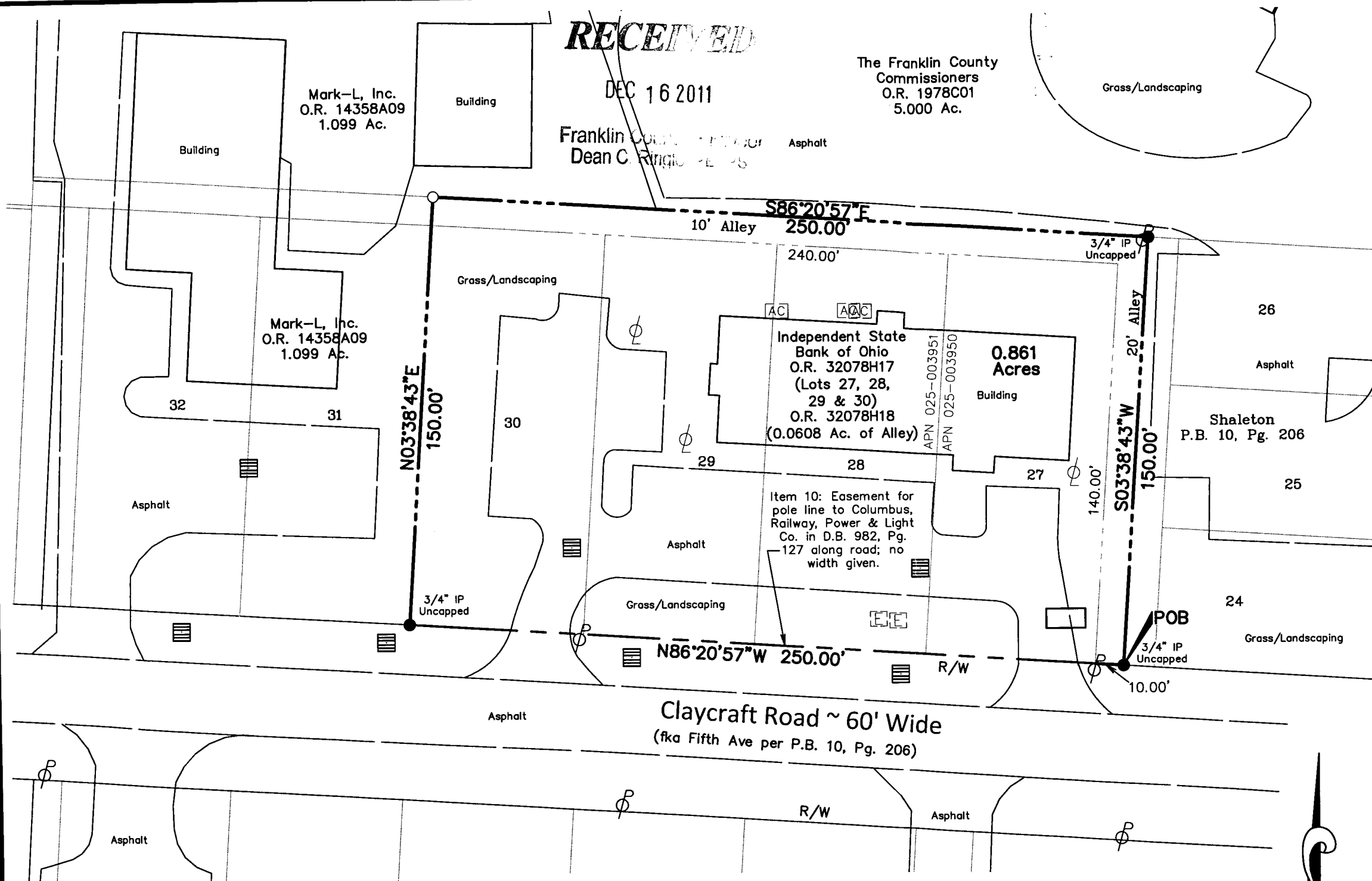


RECEIVED

DEC 16 2011

The Franklin County Commissioners
O.R. 1978C01
5.000 Ac.

Franklin County Auditor
Dean C. Ringler

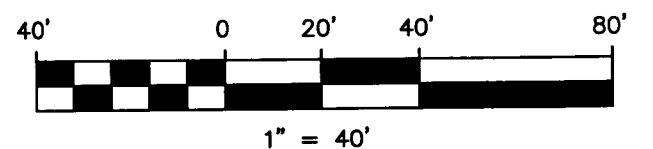


- Iron Pin Set
- ⊗ PK Nail Set
- Iron Rod Found
- ⦿ Iron Pipe Found
- ⊗ PK Nail Found
- ▲ RR Spike Found
- ⌘ Sign
- ⌚ Billboard / OH Sign
- ⊙ SA Sanitary Manhole
- ⊙ CO Sanitary Cleanout
- ⊙ ST Storm Manhole
- ▨ Catch Basin
- ▨ Curb Inlet W / Grate
- ⊗ GY Gas Valve
- ⊙ GM Gas Meter
- ⊥ Underground Line Marker
- ⊠ M Monument Box
- ⊙ EL Electric Manhole
- ⊠ ET Electric Transformer
- ⊙ CA Comm Manhole
- ⊠ T Tel Pedestal
- ⊙ P Pole Elec
- ⊙ P Pole Elec Tel
- ⊙ P Pole Elec Tel Light
- ⊙ P Pole Tel Light
- ⊙ P Pole Light
- ⊙ P Pole Signal
- ⊠ TR Traffic Box
- ⊙ Guy Wire
- ⊙ HYD Fire Hydrant
- ⊙ WV Water Valve
- ⊠ MB Mailbox


Iron pins set are 3/4" diameter iron pipe, 30" long and capped Advanced 7661.

Bearings are based on the Ohio State Plane Coordinate System NAD83, CORS96.

This survey is based on existing county records, county GIS information and an actual field survey.



Certified to: DATAHAMI, LP, Title First Agency, Inc. and Chicago Title Insurance Company:



[Signature]
Douglas R. Hock, P.S. 7661

Dimensions on this plat are expressed in feet and decimal parts thereof unless otherwise noted. Monuments were found at points where indicated.

There is no observable above ground evidence of this site being used as a solid waste dump, pump or any kind of sanitary land fill.

Any locations of underground utilities shown hereon are based upon visible above ground structures and/or record drawings provided to the surveyor. Locations of under ground utility lines and structures may vary from locations shown hereon. Additional buried utility lines and structures may be encountered. No excavations were made during the progress of this survey to locate buried utilities/structures.

The land described hereon is the land as described in Schedule A of the title commitment as issued by Title First Agency, Inc., Commitment No. 1496162, effective date October 27, 2011 at 7:59 A.M.

State of Ohio, County of Franklin, City of Gahanna,
Quarter Township 3, Township 1, Range 16, USMD
Boundary Survey



422 Beecher Road
Gahanna, Ohio 43230
ph 614.428.7750
fax 614.428.7755

SCALE: 1" = 40'
DATE: 11/29/2011
REV.: 12/01/2011

SHEET 1 / 1