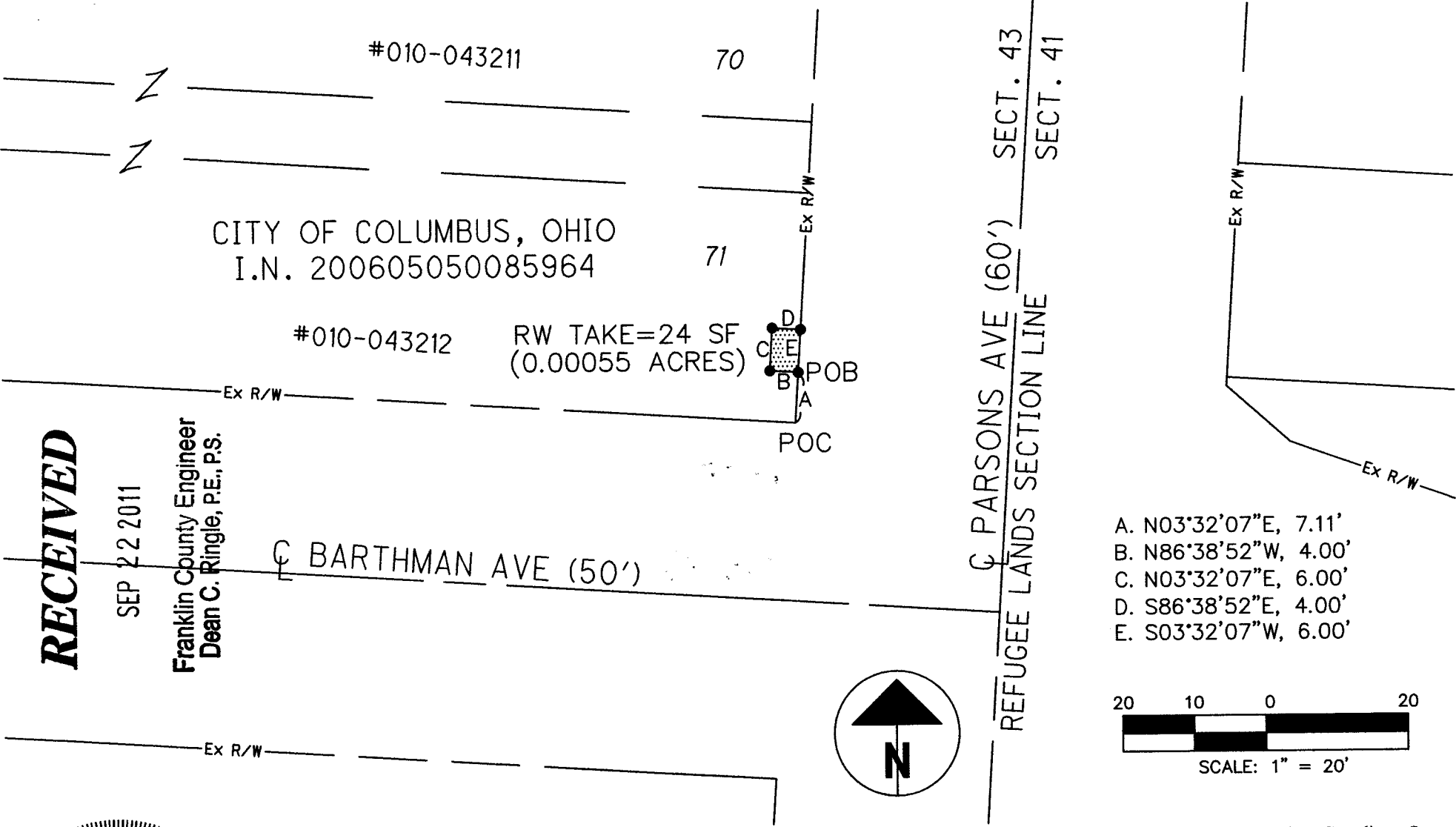
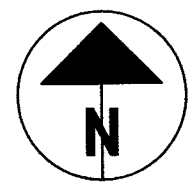
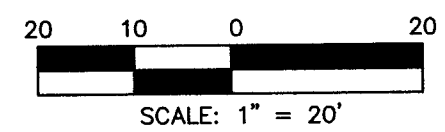


66-11

SITUATED IN THE STATE OF OHIO, THE COUNTY OF FRANKLIN, THE CITY OF COLUMBUS BEING PART OF LOT 71 OF THE 20th CENTURY ADDITION IN PLAT BOOK 5, PAGE 496



- A. N03°32'07"E, 7.11'
- B. N86°38'52"W, 4.00'
- C. N03°32'07"E, 6.00'
- D. S86°38'52"E, 4.00'
- E. S03°32'07"W, 6.00'



RECEIVED

SEP 22 2011

Franklin County Engineer
Dean C. Ringle, P.E., P.S.

I HEREBY CERTIFY THAT:
THE FOREGOING DRAWING REPRESENTS THE RESULTS OF
AN ACTUAL FIELD SURVEY OF THE PREMISES
PERFORMED UNDER MY RESPONSIBLE SUPERVISION AND
THAT THE SAID DRAWING IS CORRECT TO THE BEST OF
MY KNOWLEDGE AND BELIEF.

Joseph S. Bolzenius 9/20/11
 JOSEPH S. BOLZENIUS, P.S., P.E. DATE
 PROFESSIONAL SURVEYOR NO. 7627

The basis of bearings in this description are based on the State Plane Coordinate System, Ohio South Zone, as per NAD83 (1986), which sets the bearing of the westerly right of way line of Parsons Avenue as being N 3°32'07" E.

LEGEND

- -IRON PIN FOUND
- -IRON PIN TO BE SET

All iron pins set are 5/8" rebar (30" long) with a yellow plastic cap stamped "DYNOTEC S-7750".

PROPOSED RIGHT OF WAY FEE TAKE

DATE: 08/24/11	DYNOTEC 2931 E. Dublin-Granville Rd., Suite 200 Columbus, Ohio 43231 (614) 880-7320 Fax: (614) 880-7324	DRAWN: RAB CHECKED: JSB
-------------------	---	----------------------------