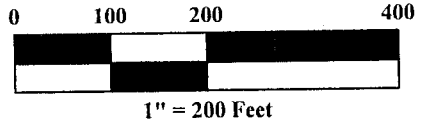


RECEIVED

SEP 14 2011

Franklin County Engineer  
Dean C. Ringle, P.E., P.S.

Graphic Scale



Michael E. Clark & Associates

1/2" Pipe Fnd.  
Elizabeth M. Sadeski  
5.010 Ac.  
Instr. 200901150005970  
P.N. 180-005357-00

McIlrath Land & Holding Company, LLC  
2.815 Ac.  
Instr. 201108160101629  
P.N. 180-005380-00

McIlrath Land & Holding Company, LLC  
0.185 Ac.  
Instr. 201108160101627

Rita M. Watkins  
73.298 Ac.  
Instr. 200612280256364  
Lithopolis Road  
P.N. 180-004955-00

0.627 Acre  
Right-of-way Easement

Howard D. & Lavonne J. McIlrath  
10.293 Ac.  
Instr. 200709180164154  
7277 Lithopolis Road  
P.N. 180-004995-00

P.K. Nail Set  
 $\Delta=1^{\circ}01'53''$   
 $L=103.14$   
 $R=5730.00$   
 $CB=S48^{\circ}15'39''E$   
 $CD=103.14$

0.236 Acre

Right-of-way Easement  
 $S48^{\circ}46'31''E$   
 $154.13'$

Canal Winchester Local School District  
114.86 Ac.  
Instr. 200502010019529

Franklin County Commissioners  
2.893 Ac.  
Instr. 200801280013156

Legend


- Iron Pin Set
- Iron Pin Found
- ▲ Railroad Spike Set
- △ Railroad Spike Found
- P.K. Nail Set
- P.K. Nail Found
- ▣ Post Found

BEARING REFERENCE: CENTERLINE OF LITHOPOLIS ROAD AS DESCRIBED IN INSTRUMENT 200709180164154 BEING  $N48^{\circ}46'31''W$ .


IRON PINS SET ARE 5/8" DIAMETER X 30" LONG REBAR WITH YELLOW PLASTIC CAP STAMPED "M.E. CLARK ASSOC."

ALL IRON PINS SHOWN AS FOUND ARE IN GOOD CONDITION UNLESS NOTED OTHERWISE.

I HEREBY CERTIFY THAT THE ATTACHED PLAT IS A TRUE REPRESENTATION OF A SURVEY PERFORMED BY MICHAEL E. CLARK & ASSOCIATES UNDER MY DIRECT SUPERVISION AND THAT THE ACCURACY OF SAID SURVEY IS CONSISTENT WITH CURRENT ACCEPTED SURVEYING STANDARDS.

  
MICHAEL E. CLARK P.S. #6808

9-12-11  
DATE



FCGS 1108 Monument Fnd.

MICHAEL E.

CLARK & ASSOCIATES

ENGINEERS - SURVEYORS - PLANNING CONSULTANTS

115 WEST MAIN STREET  
CIRCLEVILLE, OHIO 43113

PHONE (740) 474-6333

FAX (740) 474-9553

MADISON TOWNSHIP, FRANKLIN COUNTY, OHIO

Section 35, Township 11, Range 21

RIGHT-OF-WAY PLAT

For: Howard McIlrath

File No.: E111019

Drawn By: JAF

Date: August 2011

Scale: 1" = 200'