

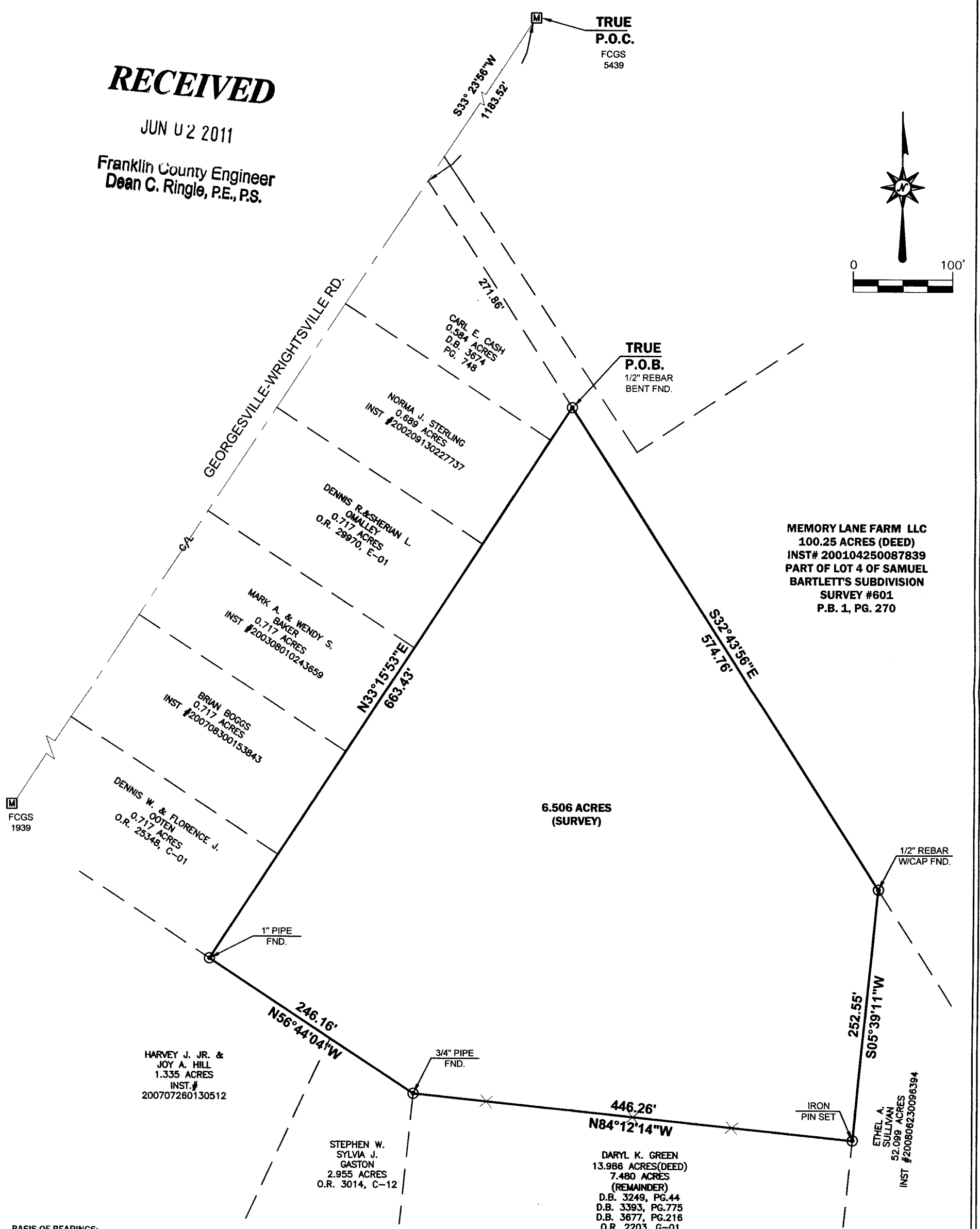

# LOT SPLIT SURVEY OF A 6.506 ACRE TRACT

SITUATED IN THE TOWNSHIP OF PLEASANT, FRANKLIN COUNTY, OHIO, BEING PART OF V.M.S. #6297, AND ALSO BEING DIVIDED OUT OF A 13.986 ACRE TRACT (BE DEED) AS CONVEYED TO DARYL K. GREEN IN D.B. 3249 PG. 44, D.B. 3393 PG. 775, D.B. 3677 PG. 216, & O.R.2203 G-01, AT THE FRANKLIN COUNTY RECORDER'S OFFICE.

## RECEIVED

JUN 02 2011

Franklin County Engineer  
Dean C. Ringle, P.E., P.S.




MEMORY LANE FARM LLC  
100.25 ACRES (DEED)  
INST# 200104250087839  
PART OF LOT 4 OF SAMUEL  
BARTLETT'S SUBDIVISION  
SURVEY #601  
P.B. 1, PG. 270

**BASIS OF BEARINGS:**  
THE BEARING BETWEEN F.C.G.S. 5439 AND 1939 AS S 33°23'56" W WAS OBTAINED THROUGH G.P.S. OBSERVATIONS UTILIZING THE O.D.O.T. V.R.S. NETWORK.

ALL REBARS SET ARE 5/8" X 30" W/YELLOW CAP STAMPED  
ACKISON SURVEYING

I HEREBY CERTIFY THAT THE ATTACHED PLAT WAS PREPARED FROM INFORMATION OBTAINED FROM AN ACTUAL FIELD SURVEY OF THE PREMISES AND THAT SAID PLAT IS CORRECT TO THE BEST OF MY KNOWLEDGE

REGISTERED SURVEYOR NO. 7714  
DANIEL G. LOSONCY  
*[Signature]* MAY 25, 2011



DARYL K. GREEN  
13.986 ACRES (DEED)  
7.480 ACRES (REMAINDER)  
D.B. 3249, PG. 44  
D.B. 3393, PG. 775  
D.B. 3677, PG. 216  
O.R. 2203, G-01  
PARCEL #230-000515-00

LEGEND	
⊙	Iron PIN Fnd. As (Noted)
⊖	Iron PIN Set w/ cap
⊕	P.K. Nail Fnd.
⊗	P.K. Nail Set
Ⓜ	Monument

REFERENCES:  
DEEDS AS NOTED  
COUNTY MAPS  
PREVIOUS SURVEYS

**ACKISON SURVEYING**  
8519 OLD FIELD BIRCH DR.  
BLACKLICK, OHIO 43004  
614-866-4600