

J-4C

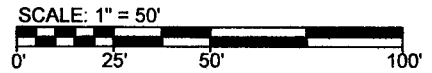
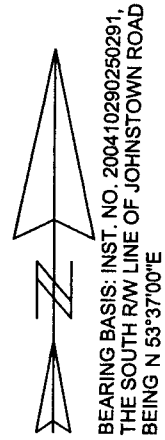
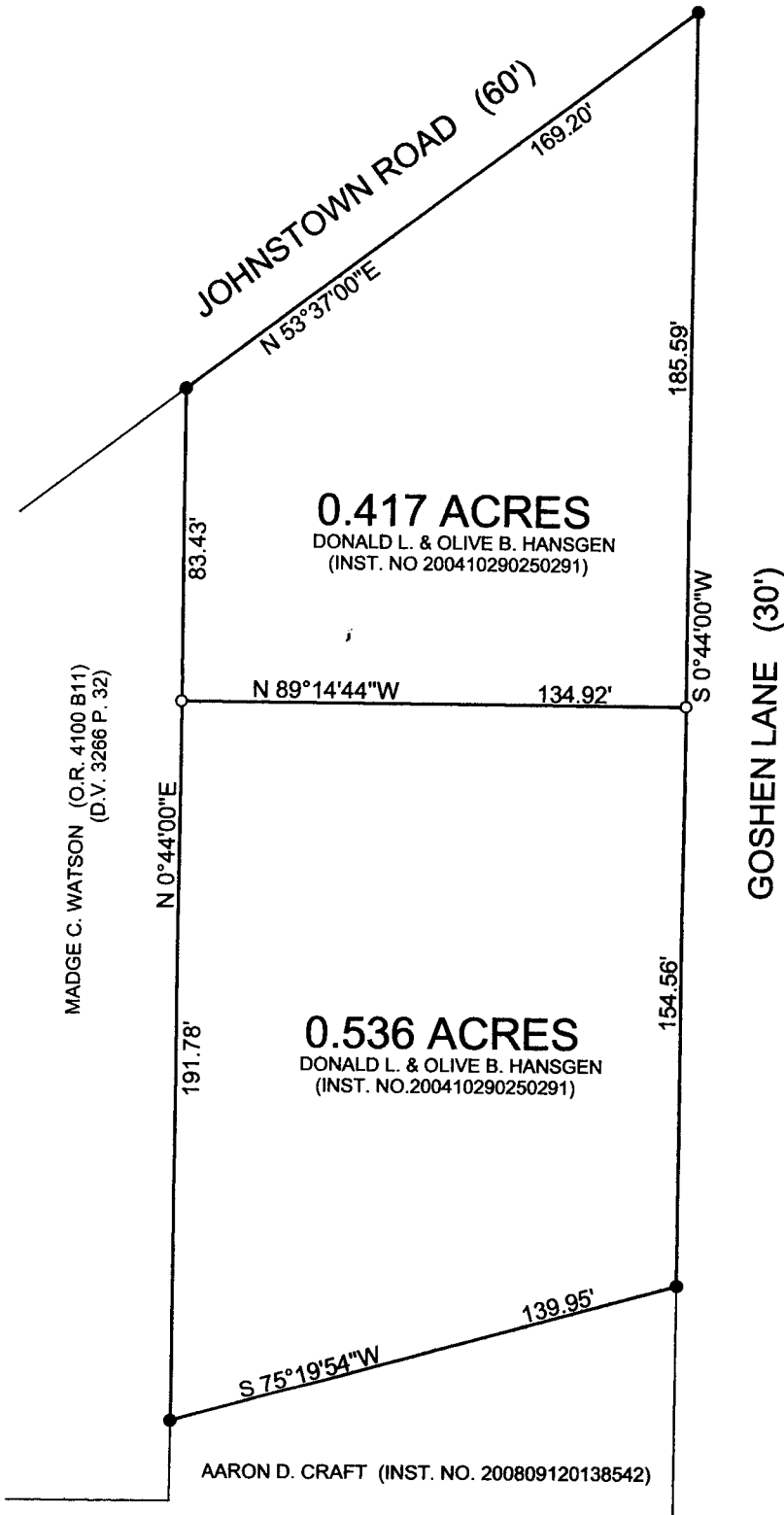
VANCESURVEYING, LTD.
15071 HYATT ROAD
MOUNT VERNON, OHIO 43050
PH. (740) 397-6296
FAX (740) 397-0632

DATE: SEPTEMBER 11, 2010

DRAWN BY: SRV

INSTR. NO. 200410290250291

SURVEY FOR
OLIVE HANSGEN
SECTION 4, TOWNSHIP 1N, RANGE 17W, USML,
CITY OF GAHANNA, MIFFLIN TOWNSHIP, FRANKLIN COUNTY, OHIO



LEGEND


- 5/8" x 30" IRON REBAR FOUND
- 5/8" x 30" IRON PIN SET W/
PLASTIC CAP STAMPED
"VANCE 6553"

REFERENCE MATERIALS:
FRANKLIN COUNTY GIS
ALL DEEDS AS SHOWN

RECEIVED

SEP 27 2010

Franklin County Engineer
Dean C. Ringle, P.E., P.S.



CERTIFICATION: WE HEREBY CERTIFY THAT THE FOREGOING SURVEY WAS PREPARED FROM ACYUAL FIELD MEASUREMENTS, IN ACCORDANCE WITH CHAPTER 4733-37, OHIO ADMINISTRATION CODE.

Samuel R Vance
SAMUEL R. VANCE
REGISTERED SURVEYOR NO. 7922

SEPTEMBER 11, 2010