

I-9-C


SURVEY OF REMAINDER PARCEL

Village of New Albany, Franklin County, Ohio
Quarter Township 4, Township 2, Range 16, U.S.M.D.

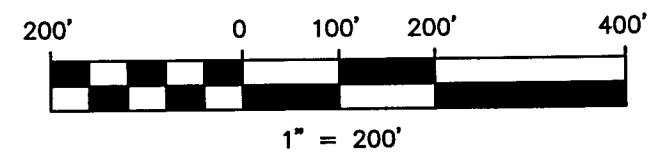
This exhibit is based on existing records and an actual field survey performed in August 2010.

Bearings are based S 86° 23' 10" E for the north line of that 41.295 acre tract as shown in I.N. 200612150248879.

Iron pins set are 3/4" diameter iron pipe, 30" long with plastic cap inscribed "Advanced 7661".



John C. Dodgion 09/09/2010
John C. Dodgion, P.S. 8069

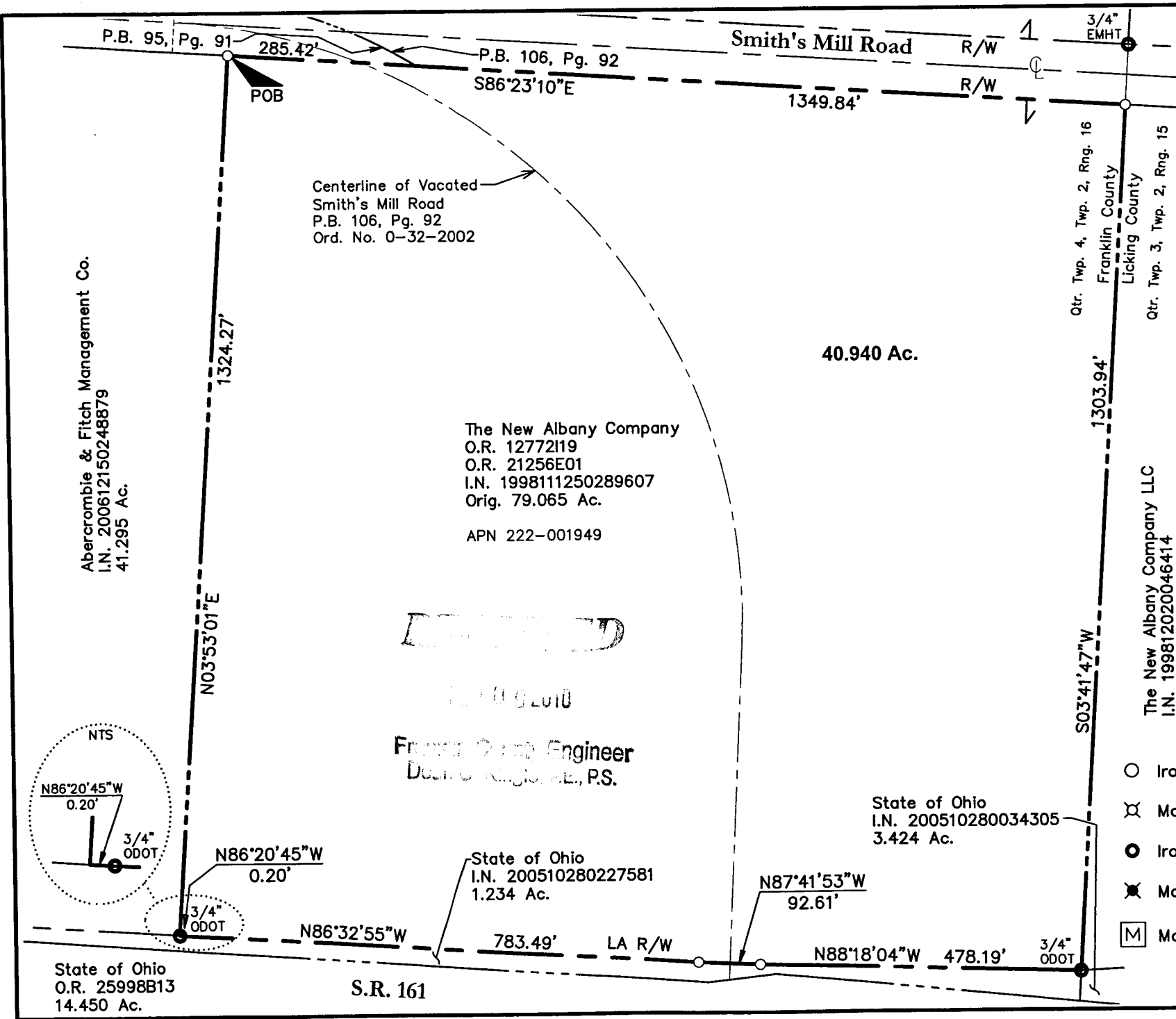


Survey Reference: #467	
DRAWN BY: JCD	JOB NO.: 10-0001-402
DATE: 09/07/2010	CHECKED BY: DRH

ADVANCED
CIVIL DESIGN
ENGINEERS SURVEYORS

422 Beecher Road
Gahanna, Ohio 43230
ph 614.428.7750
fax 614.428.7755

- Iron Pin Set
- ⊗ Mag Nail Set
- Iron Pipe Found
- ⊗ Mag Nail Found
- Ⓜ Monument Box



Abercrombie & Fitch Management Co.
I.N. 200612150248879
41.295 Ac.

FRANKLIN COUNTY ENGINEER
JOHN C. DODGION, P.S.

The New Albany Company LLC
I.N. 199812020046414
Orig. 117.964 Ac.