

I-6-D, E

RECEIVED

SURVEY OF REMAINDER PARCELS

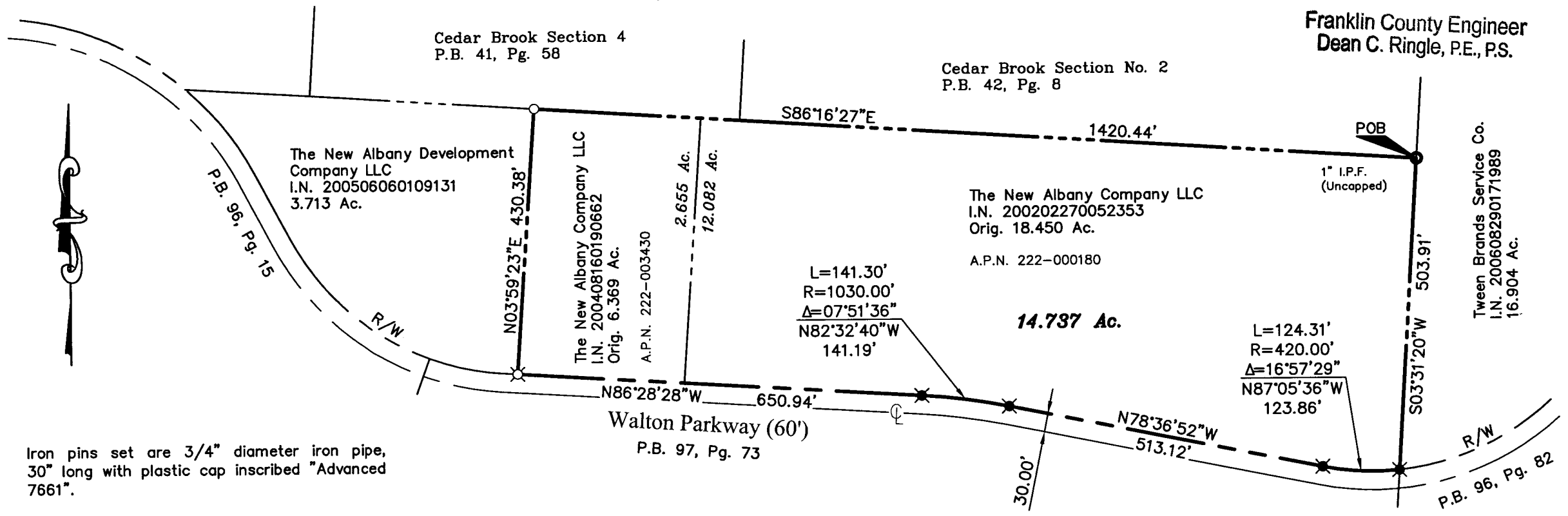
Village of New Albany, Franklin County, Ohio
Quarter Township 1, Township 2, Range 16, U.S.M.D.

AUG 31 2010

Franklin County Engineer
Dean C. Ringle, P.E., P.S.

Cedar Brook Section 4
P.B. 41, Pg. 58

Cedar Brook Section No. 2
P.B. 42, Pg. 8




Iron pins set are 3/4" diameter iron pipe, 30" long with plastic cap inscribed "Advanced 7661".

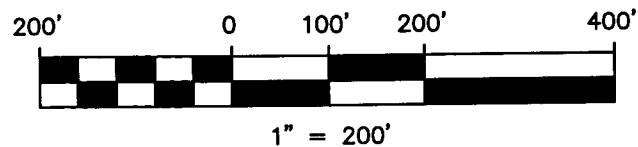
- Iron Pipe Found
- Iron Rod Found
- ✕ Mag Nail Found
- ▲ RR Spike Found
- Ⓜ Monument Box
- Iron Pin Set
- ⊗ Mag Nail Set
- △ RR Spike Set
- Ⓜ Monument

This exhibit is based on existing records and an actual field survey performed in August 2010.

Bearings are based on S 86° 16' 27" E for the north line of that 18.450 acre tract as shown of record in I.N. 200202270052353.



Douglas R. Hock
 8/31/10
 Douglas R. Hock, P.S. 7661



Survey Reference: #862	
DRAWN BY: JCD	JOB NO.: 10-0001-402
DATE: 08/30/2010	CHECKED BY: DRH

ADVANCED
CIVIL DESIGN
ENGINEERS SURVEYORS

422 Beecher Road
Gahanna, Ohio 43230
ph 614.428.7750
fax 614.428.7755