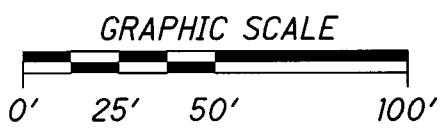


# PLAT OF SURVEY

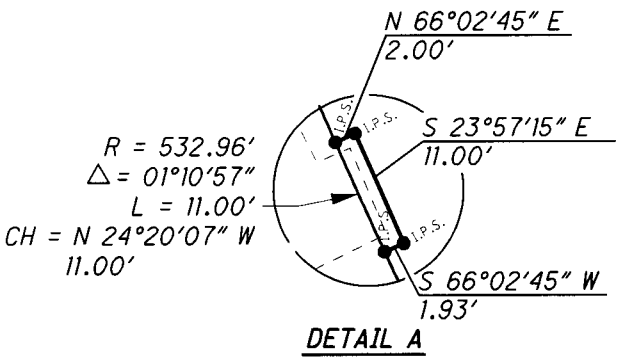
IN  
 1/4 TWP 1, T-1, R-19 US MILITARY LANDS  
 CITY OF UPPER ARLINGTON, FRANKLIN COUNTY, OHIO  
 FOR  
 CITY OF UPPER ARLINGTON



### LEGEND

- ⊙ P.F. = 1/2" IRON PIPE FOUND
- I.P.S. = 5/8" CAPPED IRON ROD SET

BEARINGS USED HEREON ARE BASED ON THE CENTERLINE OF KENNY ROAD SOUTHERLY OF TREMONT ROAD TO BE S 33°57'55" E, AS CALLED FOR IN THE GRANTOR'S DEED, RECORDED IN VOL. 2780, PG. 261, AS WELL AS THE DEED FOR THE OUTSALE OF A PACEL TO THE CITY OF UPPER ARLINGTON, RECORDED IN VOL. 3041, PG. 545.



## RECEIVED

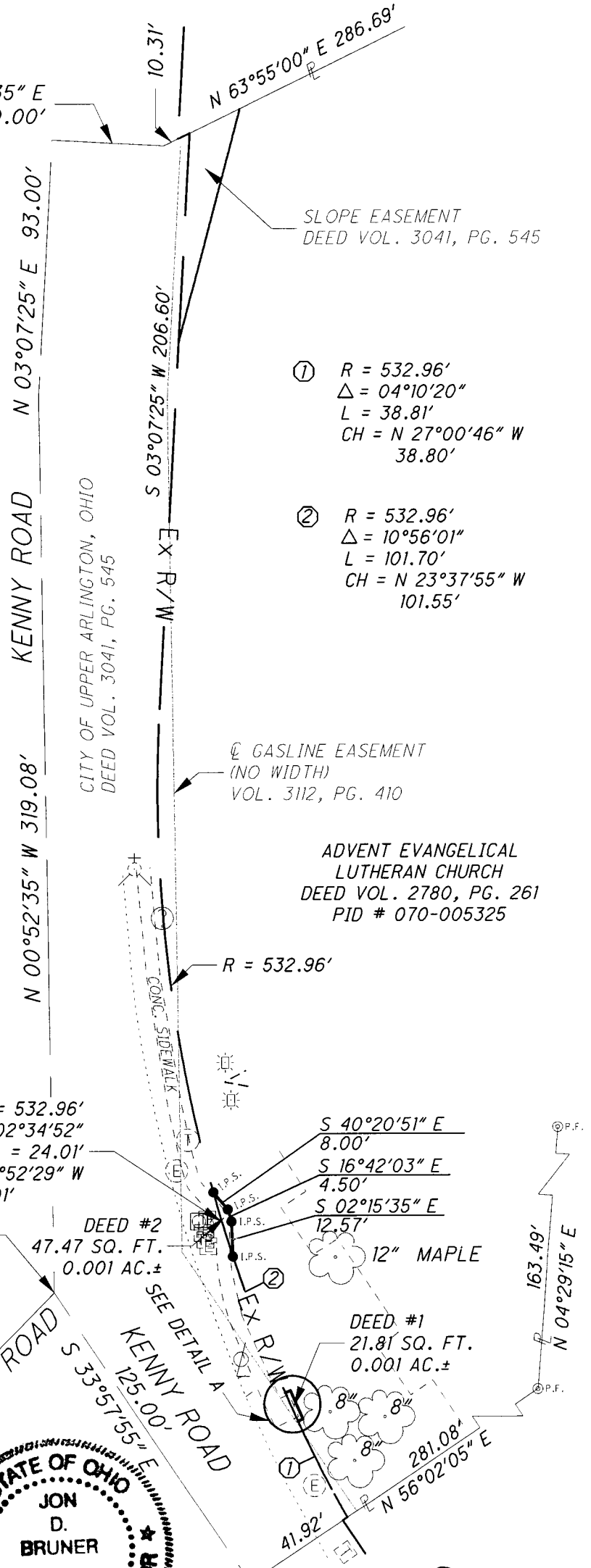
MAR 18 2010

Franklin County Engineer  
 Dean C. Ringle, P.E., P.S.

### CERTIFICATION

THIS SURVEY MEETS THE REQUIREMENTS OF PARAGRAPH (B) OF RULE 4733-37-04 OF THE ADMINISTRATIVE CODE. THE UNDERSIGNED STATES TO THE CORPORATION NAMED HEREON THAT THIS PLAT REPRESENTS A TRUE AND ACCURATE SURVEY MADE BY THE UNDERSIGNED AS ESTABLISHED BY ACTUAL FIELD MEASUREMENTS IN SEPT. OF 2009.

*Jon D. Bruner*  
**JON D. BRUNER, P.S.**  
 LICENSED PROFESSIONAL SURVEYOR  
 OHIO LICENSE NO. 7098



- ① R = 532.96'  
 Δ = 04°10'20"  
 L = 38.81'  
 CH = N 27°00'46" W 38.80'
- ② R = 532.96'  
 Δ = 10°56'01"  
 L = 101.70'  
 CH = N 23°37'55" W 101.55'

R = 532.96'  
 Δ = 02°34'52"  
 L = 24.01'  
 CH = N 16°52'29" W 24.01'

S 40°20'51" E 8.00'  
 S 16°42'03" E 4.50'  
 S 02°15'35" E 12.57'

DEED #1  
 21.81 SQ. FT.  
 0.001 AC. ±

DEED #2  
 47.47 SQ. FT.  
 0.001 AC. ±

**The Mannik & Smith Group, Inc.**  
 815 Grandview Avenue, Suite 400  
 Columbus, Ohio 43215  
 Tel (614) 441-4222  
 Fax (614) 488-7340  
 Civil Engineering, Surveying and Environmental Consulting

w:\Projects\Projects A-E\1880001\CAD\1880001.RW.Exhibit.dgn 3/8/2010 7:46:23 AM