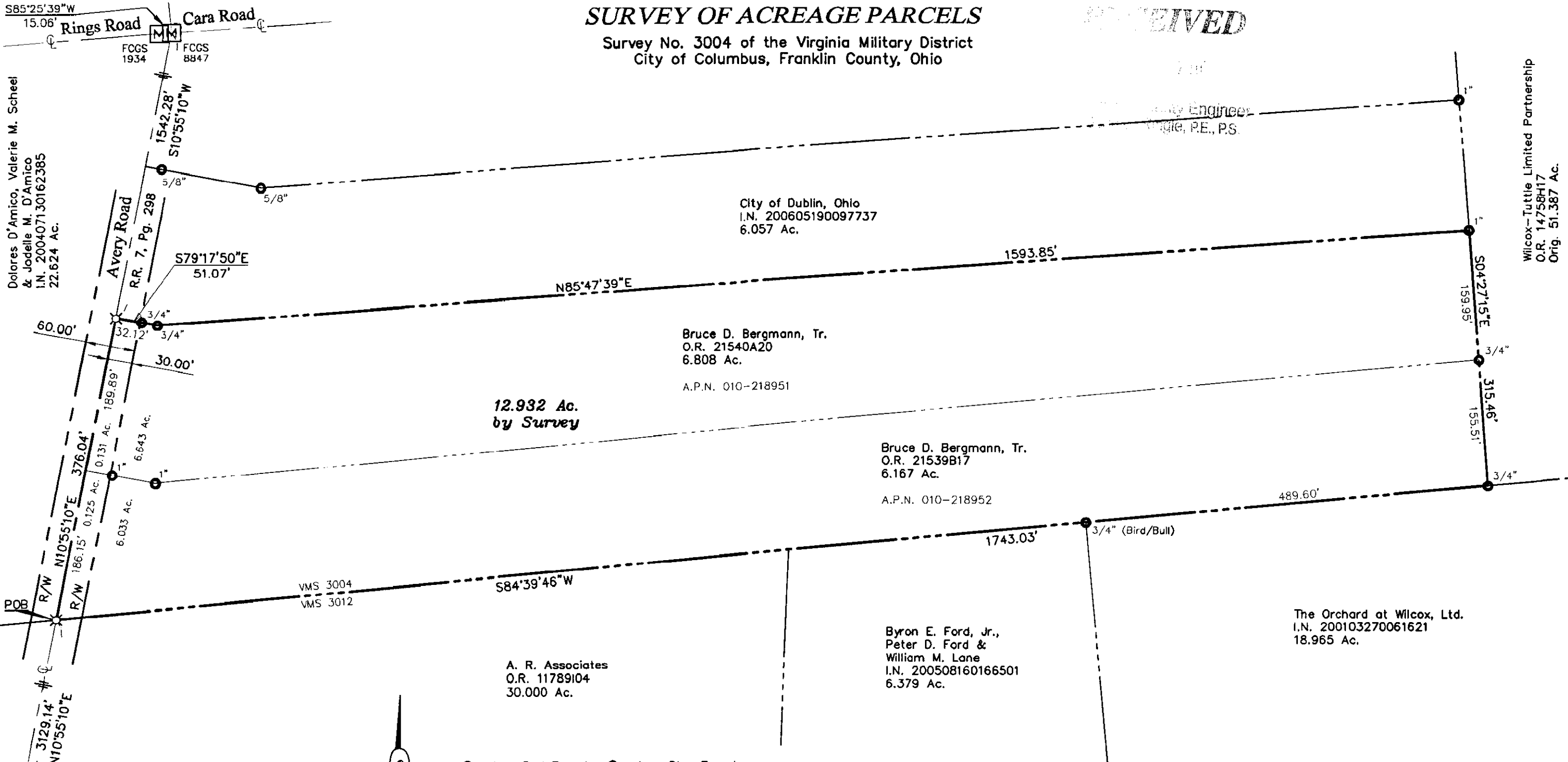


SURVEY OF ACREAGE PARCELS

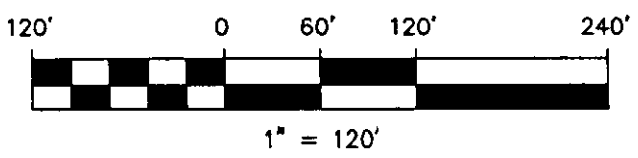
Survey No. 3004 of the Virginia Military District
City of Columbus, Franklin County, Ohio

RECEIVED



12.932 Ac.
by Survey


Bearings are based on the Ohio State Plane Coordinate System per NAD83, South Zone (1986 Adj.). A bearing of N 10° 55' 10" E was held between Franklin County Monuments FCGS 8855 and FCGS 8847.



- Iron Rod Found ○ Iron Pipe Found
- ✕ PK Nail Found ○ Iron Pin Set
- ▲ RR Spike Found ⊗ PK Nail Set
- Ⓜ Monument Box Ⓜ Monument

Iron pins set are 3/4" diameter, 30" long iron pipe with plastic cap inscribed "Advanced 7661".

This drawing is based on existing records and an actual field survey performed in January 2010.



John C. Dodgion 02/05/2010
John C. Dodgion, P.S. 80690

DRAWN BY: JCD	JOB NO.: 09-0025-128
DATE: 01/29/2010	CHECKED BY: DRH

ADVANCED CIVIL DESIGN ENGINEERS & SURVEYORS

422 Beecher Road
Gahanna, Ohio 43230
ph 614.428.7750
fax 614.428.7755