

**RECEIVED**

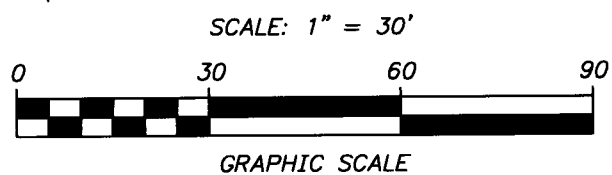
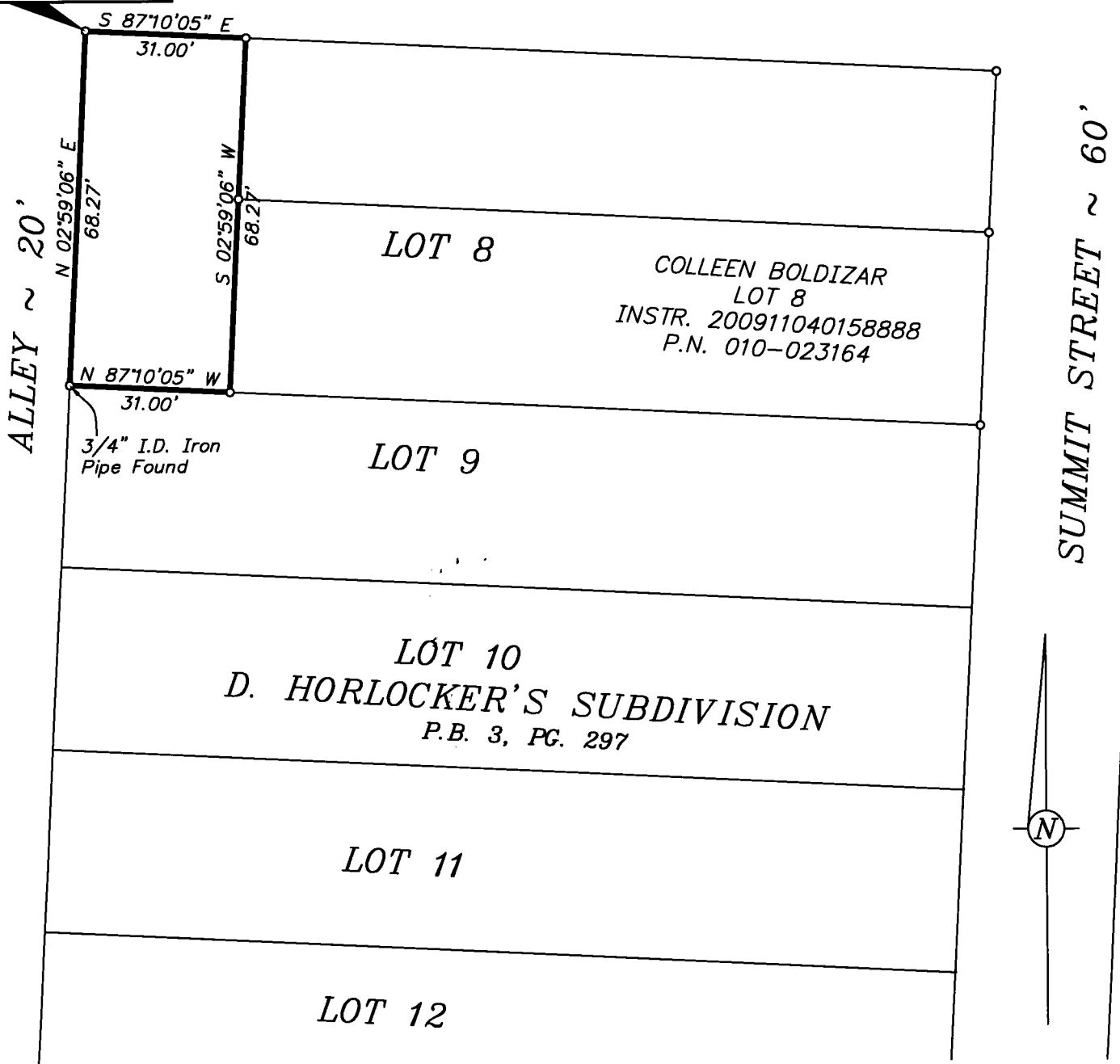
DEC 23 2009

**D. HORLOCKER'S SUBDIVISION**  
P.B. 3, PG. 297

Franklin County Engineer  
Dean C. Ringle, P.E., P.S.

PLACE OF BEGIN.  
FOR A 0.049  
ACRE TRACT

SIXTH AVENUE ~ 50'



**BASIS OF BEARINGS:** The south right-of-way line of Sixth Avenue, being assumed at S 87° 10' 05" E, and all other bearings are based upon this meridian.

—○— 3/4" I.D. Iron Pipe Set w/Cap Stamped "BIRD & BULL, INC." Unless Otherwise Shown


**EXHIBIT FOR A 0.049 ACRE TRACT**  
**AT THE SW CORNER OF SIXTH AVE. & SUMMIT ST.,**  
**CITY OF COLUMBUS, FRANKLIN CO., OHIO**  
**(QTR. TWP. 3, T. 1 N., R. 18 W. U.S.M.L)**

SCALE: 1" = 30'

REV: DECEMBER 17, 2009  
JANUARY 09, 2007



C.F. Bird & R.J. Bull, Inc.  
2875 W. Dublin-Granville Rd.  
Columbus, Ohio 43235



*Kevin L. Baxter*

Kevin L. Baxter ~ Ohio Surveyor No. 7697