

RECEIVED

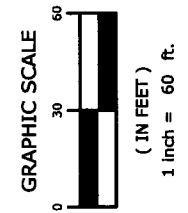

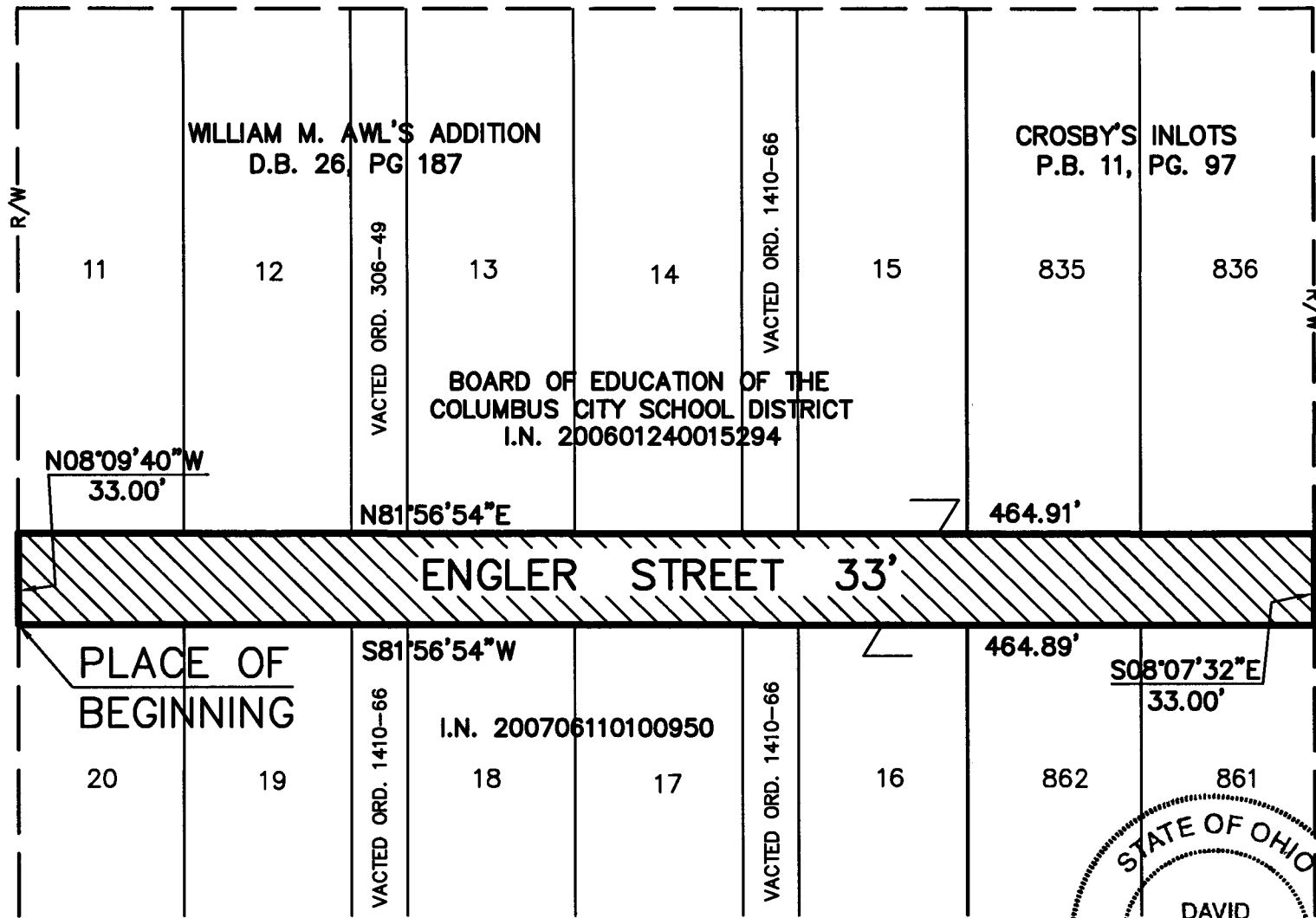
DEC 10 2009

Franklin County Engineer  
Dean C. Ringler, P.E., P.S.

MOUND STREET 82.5'

FOURTH STREET 82.5'

FIFTH STREET 60'



RIGHT-OF-WAY  
RELEASE EXHIBIT  
ENGLER STREET  
COLUMBUS, OHIO

celebrating 35 years of service  
635 Brookside Boulevard  
Westerville, OH 43081  
Contact: DAVE CHIESA  
614-818-4900 ext. 225  
Fax: 614-818-4902  
www.mecompanies.com




STATE OF OHIO, COUNTY OF FRANKLIN, CITY OF COLUMBUS

= 33' RIGHT-OF-WAY TO BE RELEASED (0.352 ACRE-15,341 SQ. FT.)

BEARING REFERENCE

BEARINGS HEREON ARE BASED IN A BEARING OF NORTH 81°56'54" EAST FOR ENGLER STREET AS ESTABLISHED FROM NAD83 OHIO STATE PLANE COORDINATE SYSTEM, SOUTH ZONE.



*David L. Chiesa*  
REGISTERED SURVEYOR NO. 7740

10/15/08  
DATE