

#21907

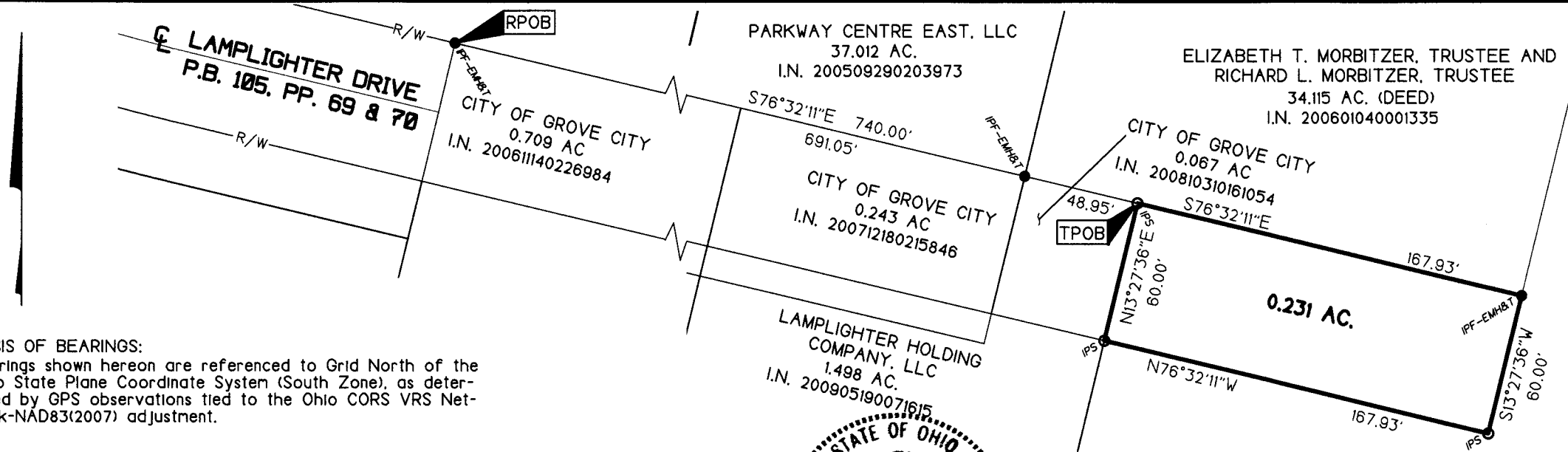
T TERRA
Surveying Services LLC
 238 Academy Woods Drive
 Gahanna, Ohio 43230-2184
 www.terraurveyingservices.com
 614.471.0663 (Fax: 471.0877)

SURVEY OF ACREAGE PARCEL
VIRGINIA MILITARY SURVEY NO. 469
CITY OF GROVE CITY, COUNTY OF FRANKLIN, STATE OF OHIO

Date: October 8, 2009

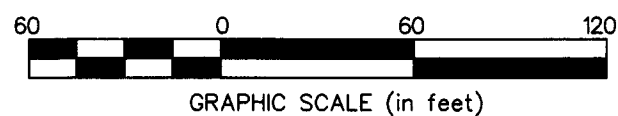
Job No. 25.5GC.119.09

Scale: 1" = 50'




BASIS OF BEARINGS:
 Bearings shown hereon are referenced to Grid North of the Ohio State Plane Coordinate System (South Zone), as determined by GPS observations tied to the Ohio CORS VRS Network-NAD83(2007) adjustment.

SURVEY NOTE:
 This survey was prepared using documents of record, prior plats of survey, and observed evidence located by an actual field survey.



- = IPF - Iron Pipe Found
 - = IPS - Iron Pipe Set
- IPS are 3/4" I.D. iron pipe with cap inscribed C. TURNER/P.S.6702



By Carl E. Turner, Jr.
 Carl E. Turner Jr.,
 Professional Surveyor No. 6702

October 8, 2009
 Date

RECEIVED
 OCT 19 2009
 Franklin County Engineer
 Dean C. Ringle, P.E., P.S.