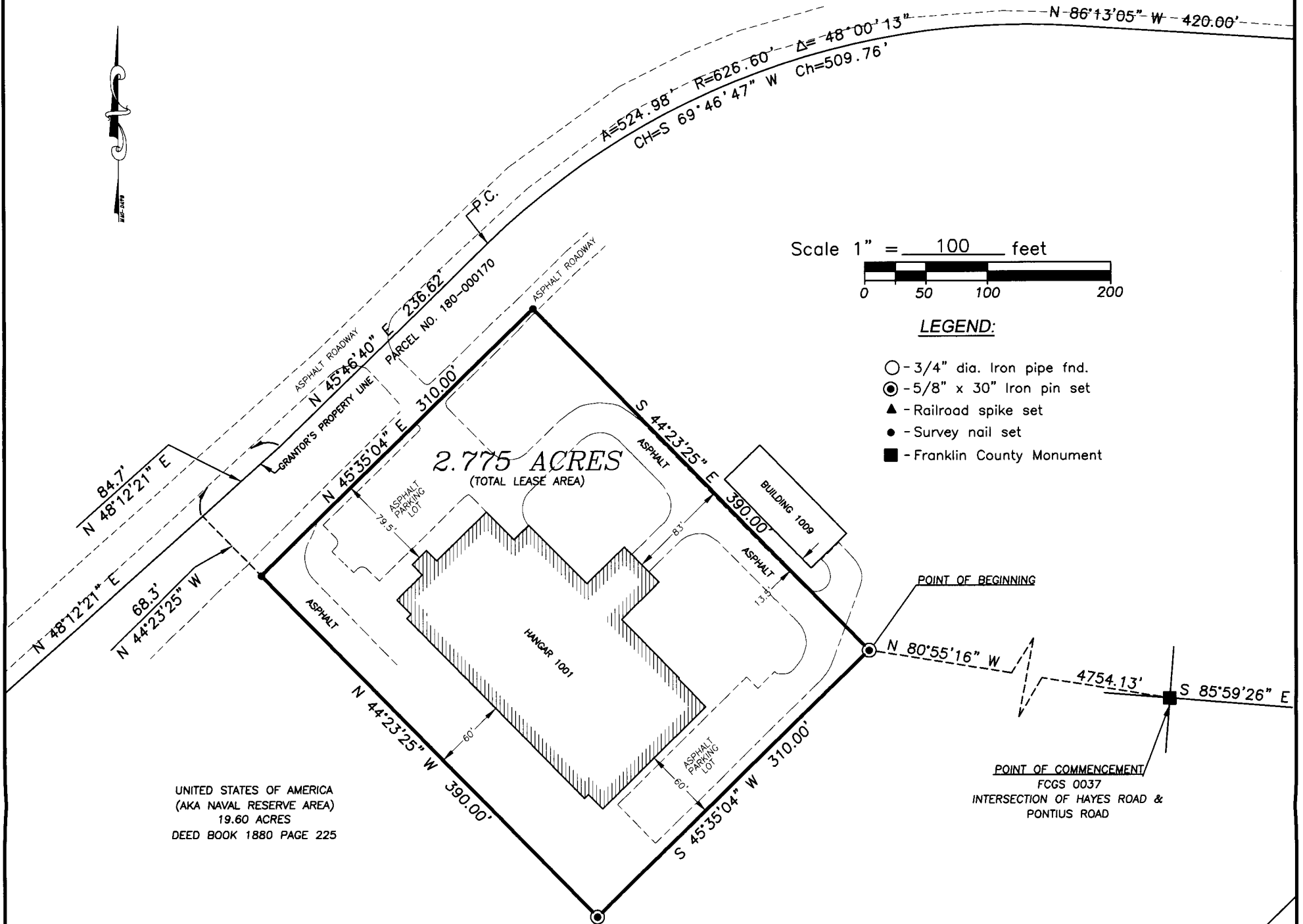
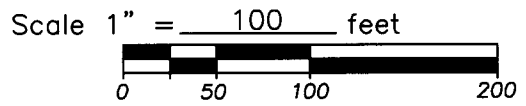


2.775 ACRE LEASE AREA

SECTION 6, TOWNSHIP 10 NORTH,
RANGE 21 WEST, CONGRESS LANDS,
MADISON TOWNSHIP, FRANKLIN COUNTY, STATE OF OHIO.



UNITED STATES OF AMERICA
(AKA NAVAL RESERVE AREA)
19.60 ACRES
DEED BOOK 1880 PAGE 225




LEGEND:

- - 3/4" dia. Iron pipe fnd.
- ⊙ - 5/8" x 30" Iron pin set
- ▲ - Railroad spike set
- - Survey nail set
- - Franklin County Monument

RECEIVED

MAY 18 2009

Franklin County Engineer
Dean C. Ringle, P.E., P.S.



Basis of Bearings:
Bearings shown hereon are based on the bearing of S 85°59'26" E for Hayes Road being a boundary line of a 2995.065 acre tract conveyed to Columbus Municipal Airport Authority by deed of record in Instrument Number 200705300093032 recorded in the Franklin County Recorder's Office, Franklin County, Ohio.

CERTIFICATION

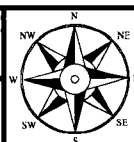
I hereby certify that this plat is a true and correct representation and is correct to the best of my knowledge.

Daniel L. Quick
REGISTERED SURVEYOR NO. 7799

MAY 13, 2009
DATE

EXHIBIT OF 2.775 ACRE

LEASE AREA



BENCHMARK
SURVEYING & MAPPING CO.

70 S. Liberty Street
Suite 102
Powell, Ohio 43015
Voice: (614) 880-1201
Fax: (614) 880-1202

DATE	JOB#
May 13, 2009	08-248
REVISED	DRAWN
5/18/09	DLQ
DWG.	CHK'D.
	TWM

