

# Myers Surveying Company, Inc.

2740 East Main Street, Columbus 43209 (Bexley), Ohio  
614-235-8677 FAX:614-235-4559

A Boundary Survey prepared for and certified to:

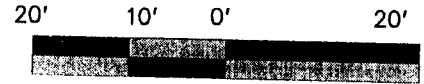
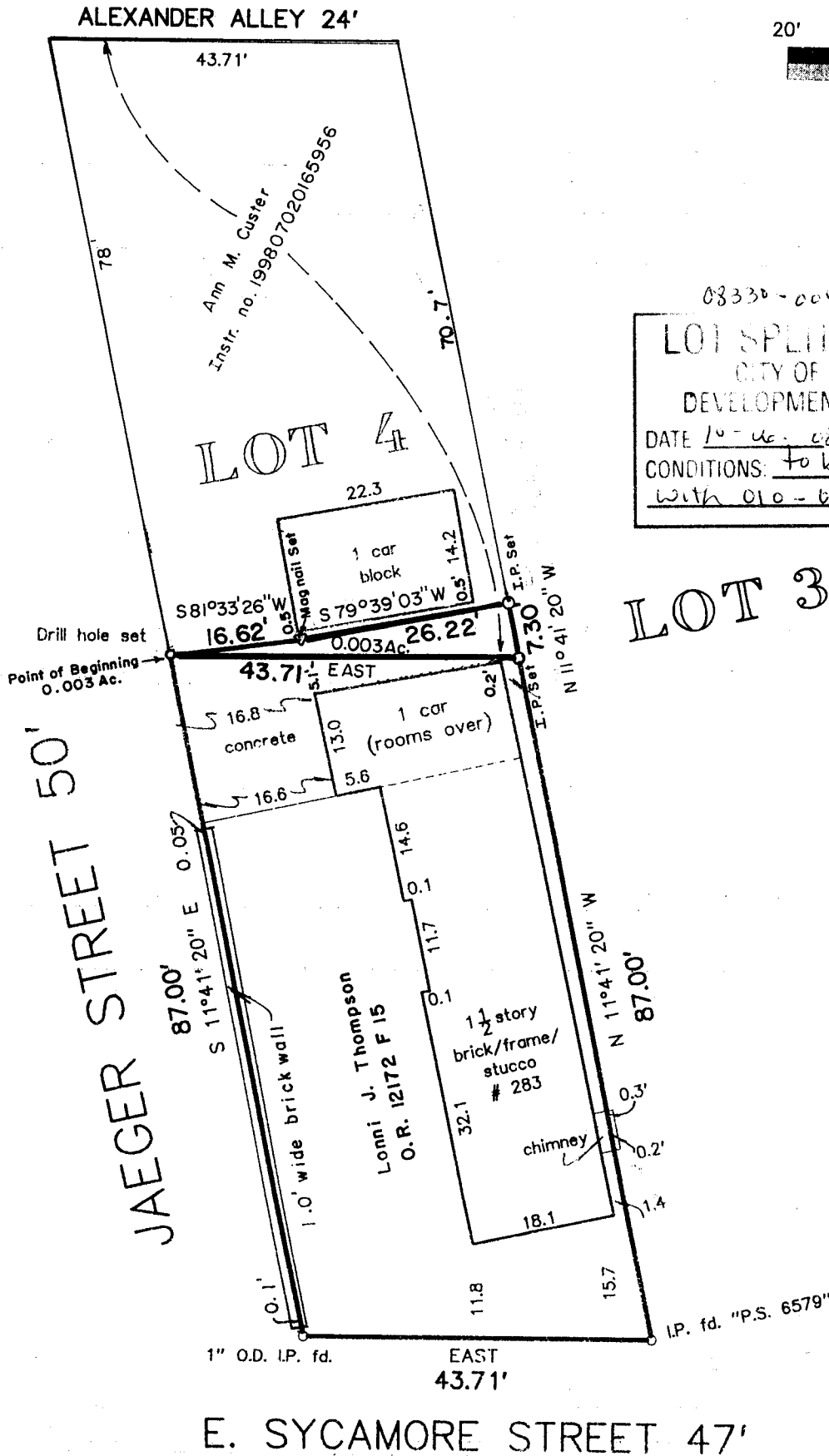
**Vorys Sater Seymour & Pease**

**Legal Description:** Situated in The State of Ohio, County of Franklin, City of Columbus Being Part of Lot 4 B. F. Martins Subdivision Plat Book 2, Page 89

**Applicant:** Lonni Thompson

**Posted Address:** 283 Sycamore Street, Columbus, Ohio

**F.E.M.A. Flood Zone Designation:** Flood Zone "X" as per F.I.R.M. 390170 0255H




Scale 1" = 20'  
Date: 05/24/2007



08330-00424 (for reference)

**LOT SPLIT APPROVED**  
CITY OF COLUMBUS  
DEVELOPMENT DEPARTMENT  
DATE 10-06-08 BY [Signature]  
CONDITIONS: to be combined  
with 010-623567

**LOT 3**



We hereby certify that the foregoing Boundary Survey was prepared from actual field measurements in accordance with Chapter 4733-37 Ohio Administrative Code. Iron pipes set are 30"x1" O.D. with an orange plastic plug inscribed "P.S. 6579", unless otherwise noted. Basis of bearings is E. Sycamore Street Assumed as East.

Myers Surveying Co., Inc.

By [Signature]  
9/10/08  
Professional Surveyor

Myers Order No. - 2-05/11/2007 200705112	Rec	Field	DWG	Ltr.	Ck.
		jlw	gh	gh	