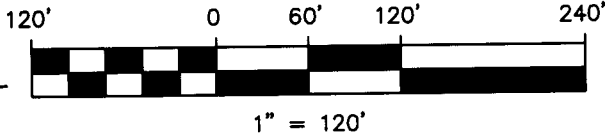


# SURVEY OF ACREAGE PARCEL

NO. 6366  
 VIRGINIA MILITARY DISTRICT  
 CITY OF HILLIARD, FRANKLIN COUNTY, OHIO

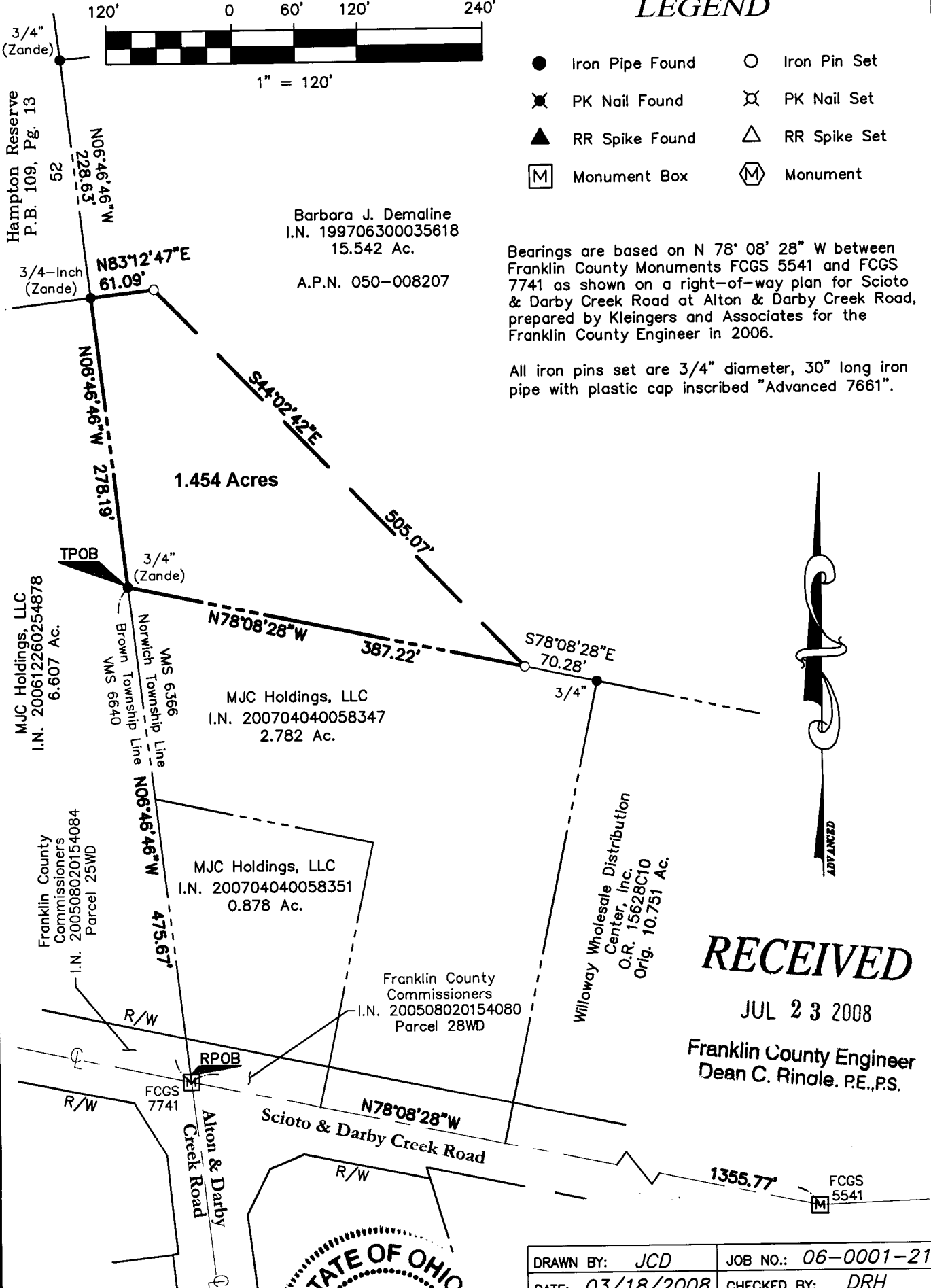


## LEGEND

- Iron Pipe Found      ○ Iron Pin Set
- ✕ PK Nail Found      ✕ PK Nail Set
- ▲ RR Spike Found      △ RR Spike Set
- Ⓜ Monument Box      Ⓜ Monument

Bearings are based on N 78° 08' 28" W between Franklin County Monuments FCGS 5541 and FCGS 7741 as shown on a right-of-way plan for Scioto & Darby Creek Road at Alton & Darby Creek Road, prepared by Kleingers and Associates for the Franklin County Engineer in 2006.


All iron pins set are 3/4" diameter, 30" long iron pipe with plastic cap inscribed "Advanced 7661".



RECEIVED

JUL 23 2008

Franklin County Engineer  
 Dean C. Rindle, P.E., P.S.



03/19/2008

John C. Dodgion

John C. Dodgion, P.S. 8069

DRAWN BY: JCD	JOB NO.: 06-0001-214
DATE: 03/18/2008	CHECKED BY: DRH



**ADVANCED**  
 CIVIL DESIGN  
 ENGINEERS SURVEYORS

422 Beecher Road  
 Gahanna, Ohio 43230  
 ph 614.428.7750  
 fax 614.428.7755