

Survey of 0.091 Acres
 Located in Virginia Military Survey
 nos. 1425 & 13950
 City of Columbus, County of Franklin,
 State of Ohio

RECEIVED

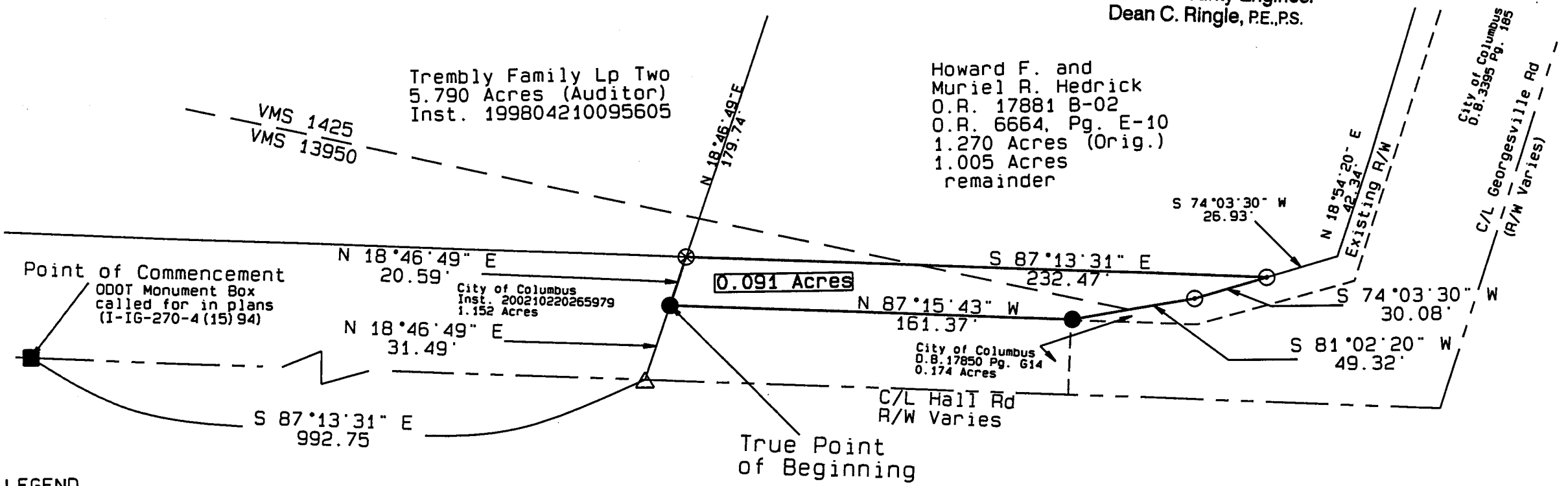
JUN 04 2008

Franklin County Engineer
 Dean C. Ringle, P.E., P.S.



Trembly Family Lp Two
 5.790 Acres (Auditor)
 Inst. 199804210095605

Howard F. and
 Muriel R. Hedrick
 O.R. 17881 B-02
 O.R. 6664, Pg. E-10
 1.270 Acres (Orig.)
 1.005 Acres
 remainder




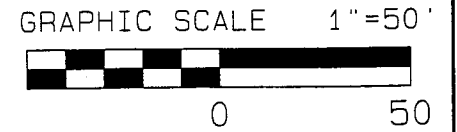
LEGEND

- - 3/4" Hollow Iron Pipe Found
- ⊙ - IP Set
- - FC Mon Box
- △ - RRS Found
- ⊗ - 3/4" Iron Pipe Found with Cap "R.D. Zande"

Notes:

1. All iron pins set are 5/8" rebar 30" in length with cap "CSG 8341"
2. Survey does not reflect easements that may affect parcel

Basis of Bearings:
 Bearings Based on the deed bearing of S 87°13'31" E for the C/L of Hall Road, O.R. 17881 B-02



by [Signature] 6/4/08
 Corey Steven Graham
 Registered Surveyor #8341 Date

CSG Surveying, LLC
 5279 Whirlwind Cove Dr.
 Hilliard, OH 43026