

Myers Surveying Company, Inc.

2740 East Main Street, Columbus 43209 (Bexley), Ohio

614-235-8677

FAX:614-235-4559

A Boundary Survey prepared for and certified to:

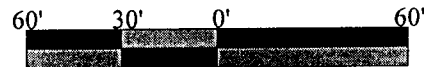
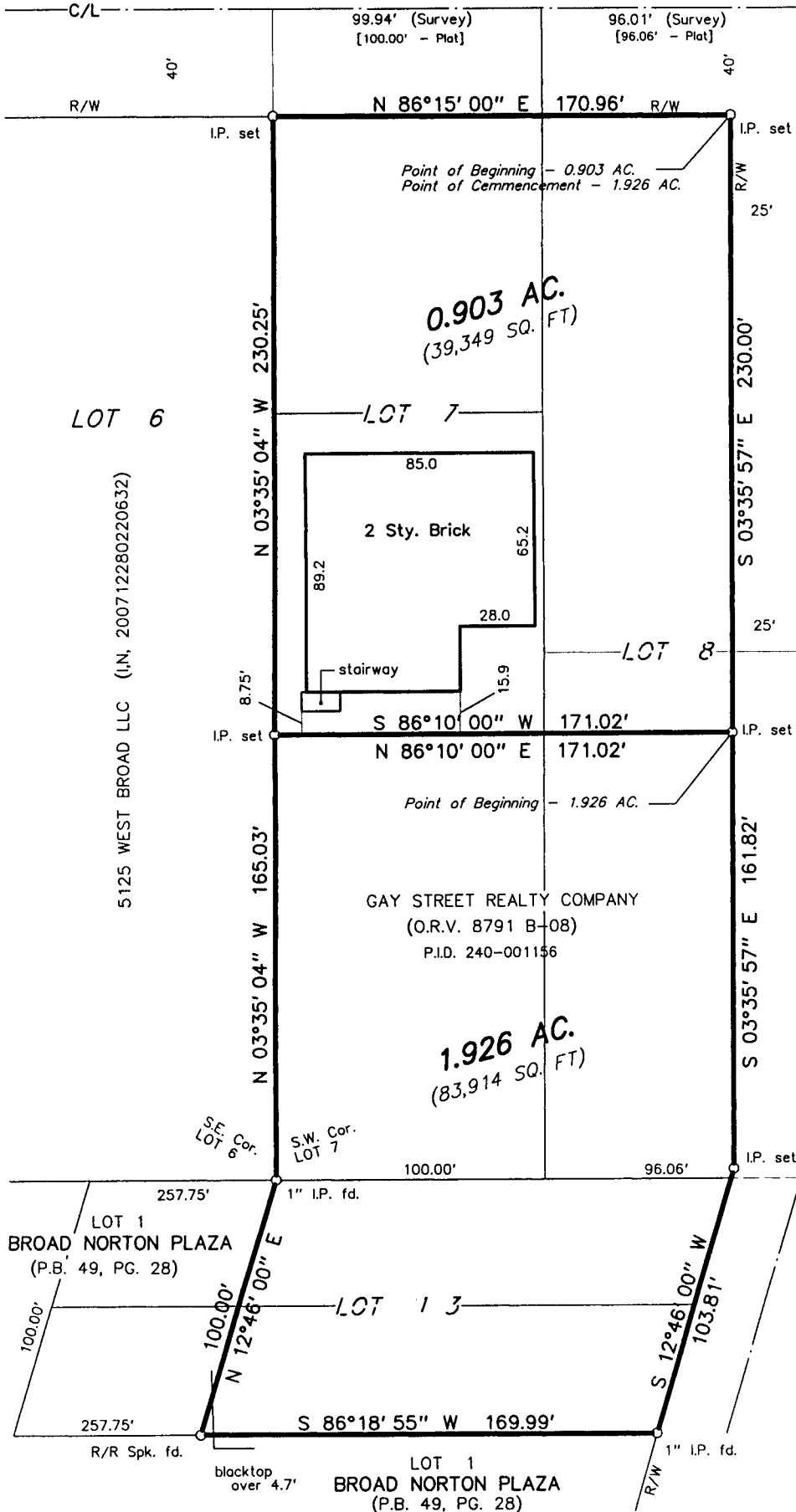
Gay Street Realty, Co.

Legal Description: Situated in The State of Ohio, County of Franklin, Township of Prairie Being Part of Lots 7, 8, and 13 Henry Hansberger's Woodlawn, Plat Book 11, Page 17.

Applicant:

Posted Address: 5109 W. Broad Street

W. BROAD STREET 80'



Scale 1" = 60'
Date: 05/23/2008



RECEIVED

MAY 28 2008

Franklin County Engineer
Dean C. Ringle P.E., P.S.

INAH AVENUE 50'




Myers Surveying Co., Inc.

By Albert J. Myers 5-28-08
Professional Surveyor

We hereby certify that the foregoing Boundary Survey was prepared from actual field measurements in accordance with Chapter 4733-37 Ohio Administrative Code. Iron pipes set are 30"x1" O.D. with an orange plastic plug inscribed "P.S. 6579", unless otherwise noted. Bearings are based on the southerly right-of-way line of West Broad Street held as North 86 deg. 15 min. 00 sec. East, as per Plat Book 11, Page 17.

Myers Order No. - 12-05/02/2008



2008050212

Rec. Field DWG Ltr. Ck.

Ro

MP

MP