
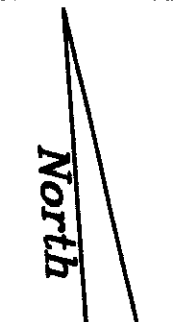


# Boundary Survey

Sections 33 and 34, Township 11 North, Range 21 West,  
of the Buckingham Survey of the Congress Lands  
Madison Township, Franklin County, Ohio

The Bearings used hereon are based on  
the south line of the subject parcel as  
shown in the deed of record listed hereon.



**RECEIVED**

SFP 2 0 2007  
Franklin County Engineer  
Dean C. Pingle, RE., P.S.  
X ONLY REVIEWED &  
APPROVED W. 3/15/9

Schottenstein Trustees  
Official Record 1073C20

City of Columbus  
Deed Book 3669, Page 121

John N. and Donna J. Miller  
Official Record 33680H10

S 85°00'34"E 347.00' 865.18' 1133.50' S 85°24'04"E 4691.16' 2692.48' 35.00'

Parcel #1  
Annibel F. Goodman, trustee  
Instrument Number 200512080258944  
Annibel F. Goodman  
Deed Book 3592, Page 420

66.8159 Acres

Parcel #2  
Annibel F. Goodman, trustee  
Instrument Number 200512080258944  
Annibel F. Goodman  
Deed Book 3592, Page 420

68.5336 Acres

Annibel F. Goodman, trustee  
Instrument Number 200512080258945  
Annibel F. Goodman  
Deed Book 3592, Page 420

157.6881 Acres

3/4" Pipe  
3/4" Pipe  
3/4" Pipe  
3/4" Pipe  
Shenep and Bounxou Mahathirath  
Instrument Number 20050407084611  
Phongavath and Tarasia Mahathirath  
Instrument Number 200507310238068  
Phomyany Louangphixoy  
Instrument Number 200507310238062

3/4" Pipe  
3/4" Pipe  
3/4" Pipe  
3/4" Pipe  
253.50'  
N 85°30'00"W  
Ronald L. and  
Sheila L. Lee  
Official Record  
23351F08

N 85°18'33"W 480.00'  
N 85°19'59"W 24.30'  
2.2350  
Acres  
418.83'  
S 04°34'27"W 483.00'  
147.50'  
S 85°18'33"E  
928.35'  
Tracy L. and  
Patricia S. Stanton  
Instrument Number  
199911260293654  
509.92'  
S 04°34'27"W  
332.50'

Braun Road  
Road Record 7, Page 36


Hayes Road  
60 foot easement  
Road Record 7, Page 36

Hayes Road

Richardson Road  
Richardson Road  
(Centerline is not quarter line of section)

**LEGEND**

- Iron Pipe or Bar Found
- 3/4 inch Iron Pipe Set (Temporary name on marker)
- ▲ Railroad Spike Found
- △ Magnetic Nail Set
- Stone Found
- ⊕ Concrete Monument with metal Cap
- Drill Hole



**AHLERS, MOE & ASSOC. INC.**  
Engineers & Surveyors  
360 West Waterloo Street  
Canal Winchester, Ohio 43110  
(614) 837-1178