

Myers Surveying Company, Inc.

2740 East Main Street, Columbus 43209 (Bexley), Ohio

614-235-8677

FAX:614-235-4559

A Boundary Survey prepared for and certified to:

Greater Columbus Title Agency, Inc. and/or Fifth Third Bank of Columbus

Legal Description: Situated in The State of Ohio, County of Franklin, Township of Prairie Being Part of Lot 3 and Part of Vacated Alley, Crellin's Woodlawn Addition Plat Book 15, Page 36

Applicant:

Posted Address: 5055 - 5095 W. Broad Street

F.E.M.A. Flood Zone Designation: Flood Zone "X" as per F.I.R.M. 390167 0210 G

INAH AVENUE 50'



Scale 1" = 30'

Date: 08-01-2007

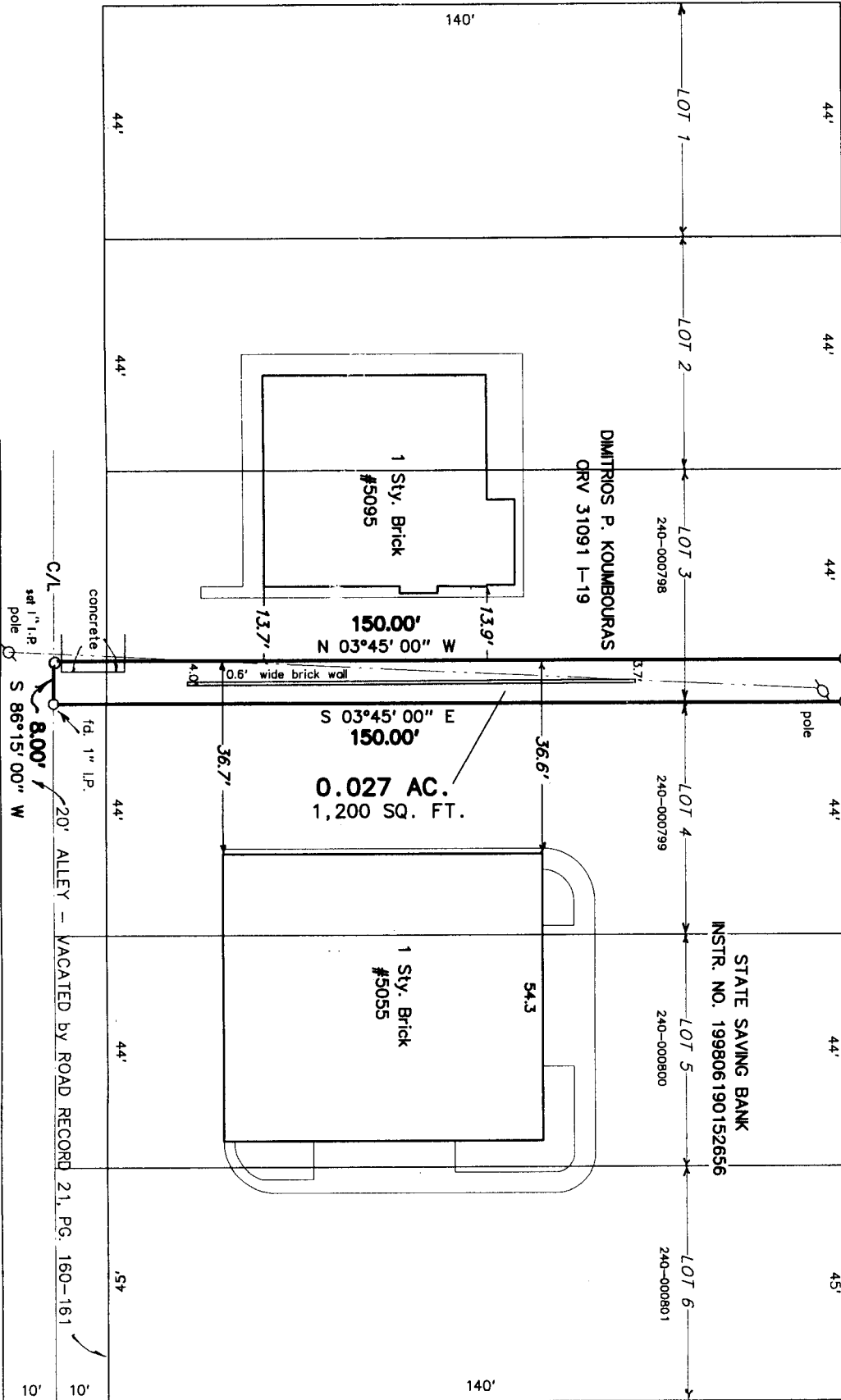


AUG 21 2007

RECEIVED

Franklin County Engineer
Dean C. Firdge, P.E., P.S.

W. BROAD STREET 80'




GLADYS ROAD 50'


We hereby certify that the foregoing Boundary Survey was prepared from actual field measurements in accordance with Chapter 4733-37 Ohio Administrative Code. Iron pipes set are 30"x1" O.D. with an orange plastic plug inscribed "P.S. 6579", unless otherwise noted. Bearings are based on West Broad Street as N. 86 15' 00" E., as per Plat Book 15, Page 36.

Myers Surveying Co., Inc.

By Albert Myers
Professional Surveyor



Myers Order No. - 15-06-20-2007



2007062015

Rec.

Field

DWG

Ltr.

Ck.

PD

MP

MP