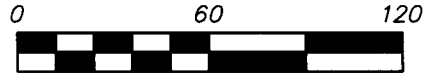


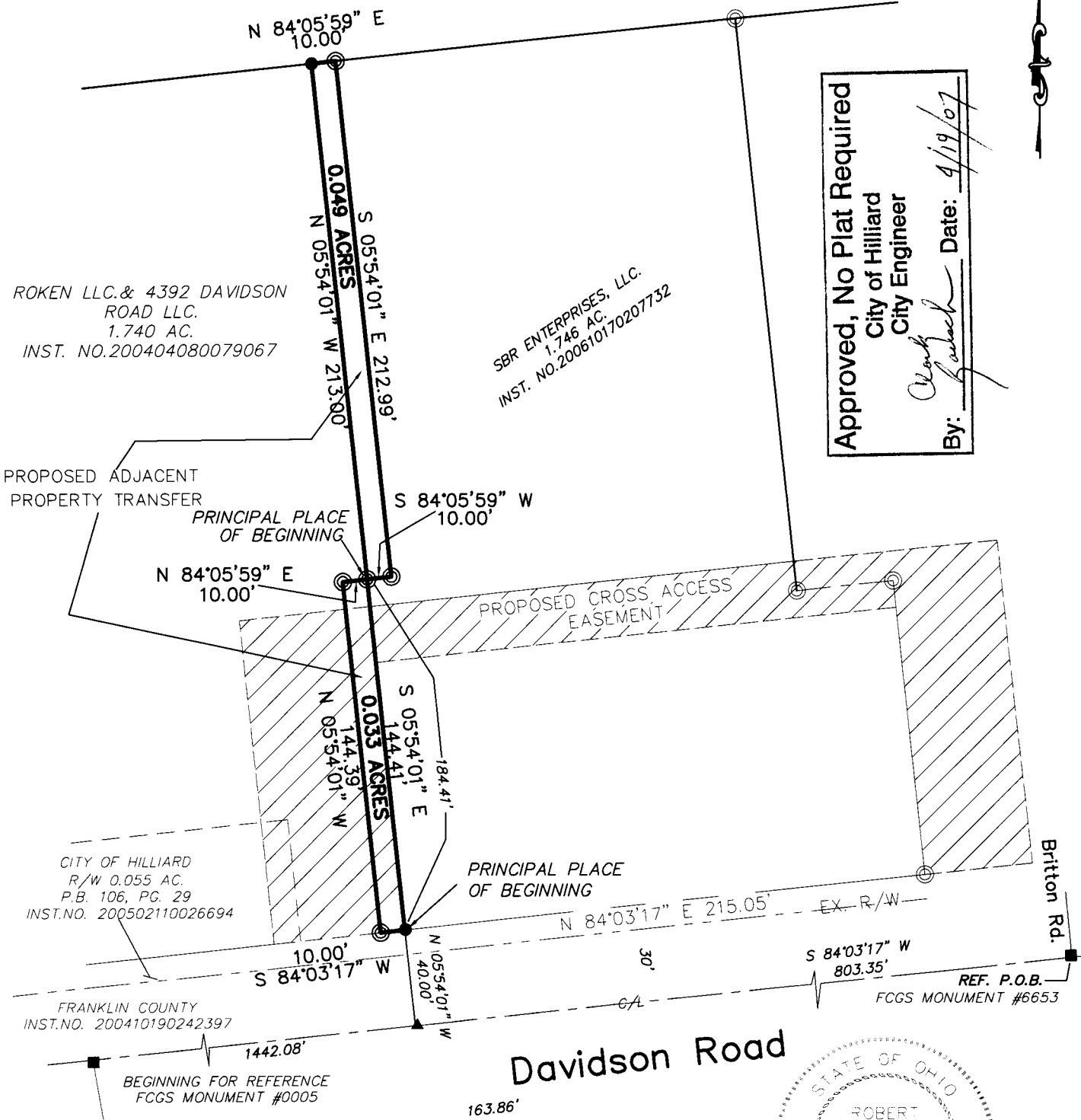
PLAT SHOWING A 0.049 ACRE TRACT & A 0.033 ACRE TRACT,
LOCATED IN VIRGINIA MILITARY SURVEY NO. 3022
AND IN PART OF A 7.112 ACRE TRACT CURRENTLY OWNED BY HOMEWOOD CORPORATION,
AND PART OF A 1.740 ACRE TRACT CURRENTLY OWNED BY, ROKEN LLC. & 4392 DAVIDSON ROAD LLC.,
IN THE CITY OF HILLIARD, FRANKLIN COUNTY, OHIO



Scale 1" = 60'
September 18, 2006
Rev: 04/19/07

BOARD OF EDUCATION OF THE
SCIOTO-DARBY LOCAL SCHOOL DISTRICT
DEED BOOK 3295, PAGE 641
22.000 ACRES

Basis of bearings are from the Right of way
Dedication Plat for Davidson Road as
delineated and recorded in Plat Book 106,
Page 29, being South 84°03'17" West on the
centerline of Davidson Road.




Approved, No Plat Required
City of Hilliard
City Engineer
By: *Clark K. Korbach* Date: 4/19/07

LEGEND

- found iron pin 5/8" (CAPPED P.S. 7661)
- ⊙ set iron pin 30" long, 5/8" dia. (capped PATRIDGE SURVEYING)
- ▲ found PK nail
- △ set pk NAIL
- Franklin County Monument

PATRIDGE SURVEYORS AND ENGINEERS L.L.C.
 9464 DUBLIN ROAD
 POWELL, OHIO 43065
 FAX (614)-799-0030
 TEL. (614)-799-0031

Copyright © Patridge Professional Surveyors and Engineers LLC.



I hereby certify that I have surveyed the property described in the foregoing title caption, and that said survey and plat are accurate and correct to the best of my knowledge. Easements, restrictions, and rights-of-way not located, unless noted.

Robert Patridge Jr.
Professional Surveyor No. 7462