

176607225
176607250

JAMES R. CHEW

REGISTERED SURVEYOR

0-12-A

4779 Musket Way
Columbus, OH 43228

PLAT OF SURVEY OF 5.001 ACRES OUT OF AN ORIGINAL 30.50 ACRE TRACT CONVEYED TO CHARLES R. & ORLEANA M. WILLIAMS IN DEED BOOK 3572 PAGE 117 AND BEING PART OF V.M.S. 1046 IN BROWN TOWNSHIP, FRANKLIN COUNTY, OHIO.

FOR: RAY BRADLEY

SCALE: 1" = 200'

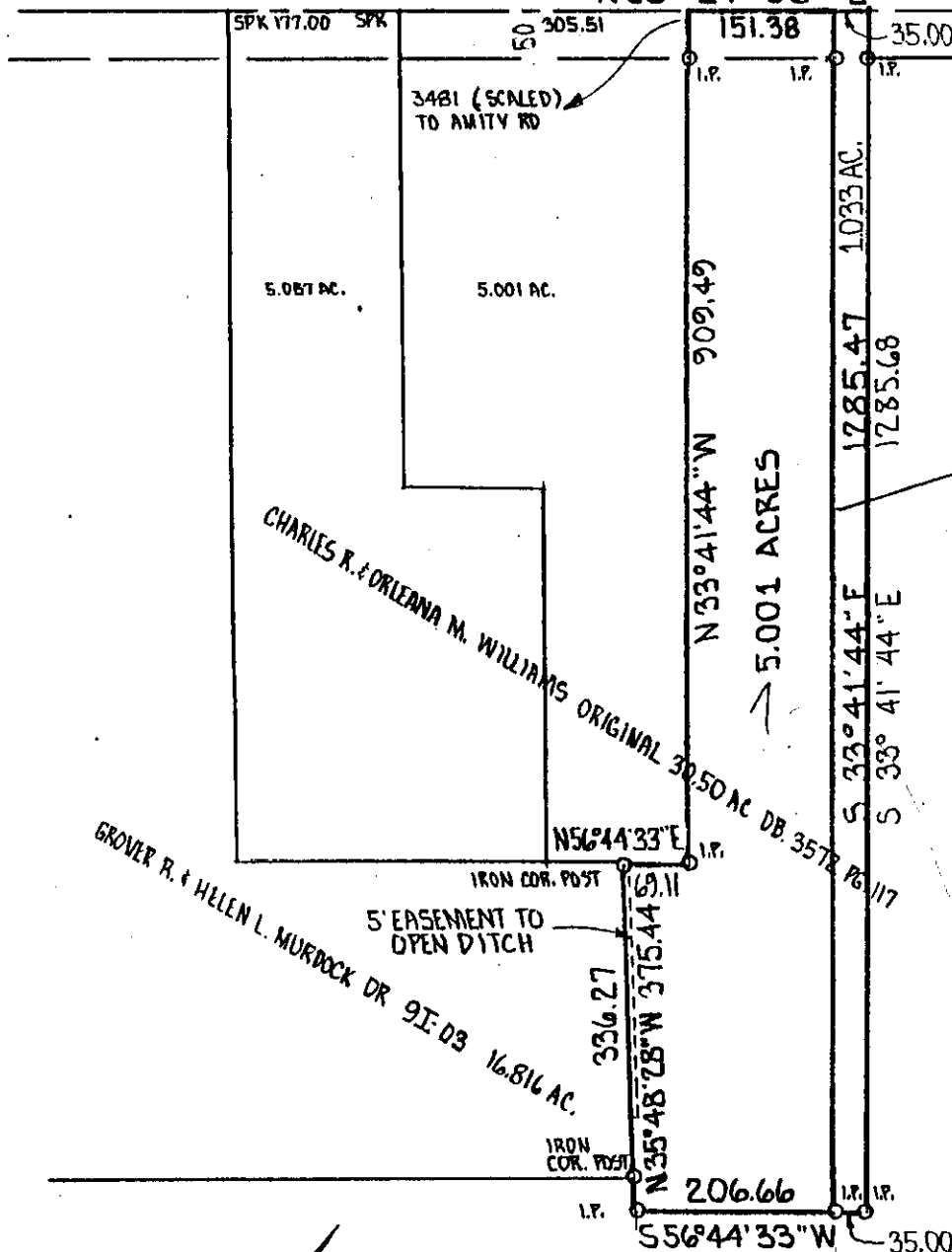
BEARINGS ARE TO AN ASSUMED MERIDIAN

DATE: JAN. 2, 1988

REV. AUG 1987 1.033 AC.



0 100 200

ROBERTS ROAD



*we are
doing this -
do we need to
combine with
this*

*we already
did that*



I DO HEREBY CERTIFY THAT THIS DRAWING WAS PREPARED FROM AN ACTUAL SURVEY OF THE PREMISES AND CORRECTLY SHOWS THE LOCATION OF THE BOUNDARIES.

James R. Chew
REGISTERED SURVEYOR #6339

00200