

Roger D. and Kathleen R. Roudebush  
Instrument Number 199705210005096

Vincent M. Spain  
Instrument Number 200312170397419

Robert B. Gauthier  
Instrument Number 199907200183834

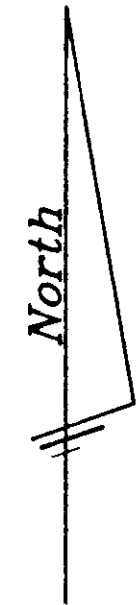
1.7112 Acres

Christina Wirthman, Trustee  
Instrument Number 200502140028066

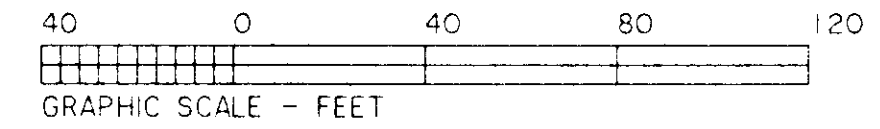
2.1995 Acres

Kenneth J Farber  
Instrument Number 199907200183835

Kenneth Farber  
Instrument Number 199907150182538



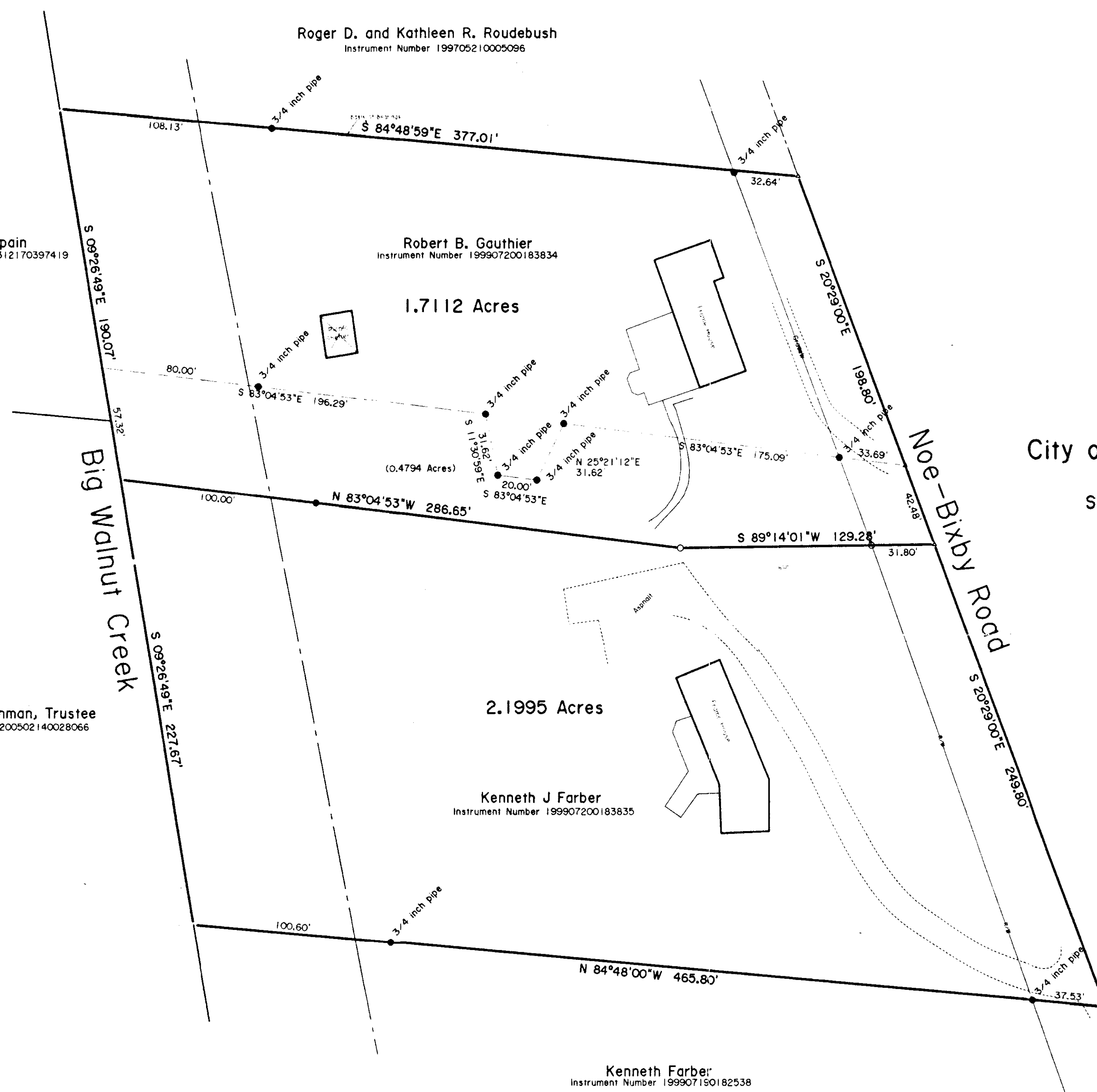
This survey used the north line of the deed of record in Deed Book 3794, Page 724 as the basis of bearings used hereon.



# Split of Parcel

989 Noe-Bixby Road  
City of Columbus, Franklin County, Ohio

Section 10, Township 12 North, Range 21 West  
of the Refugee Tract of the Congress Lands




RECEIVED

JUL 06 2006

Franklin County Engineer  
Dean C. Ringle, P.E., P.S.

### LEGEND

- Iron Pipe or Bar Found
- 3/4 inch Iron Pipe Set  
(company name on marker)
- ▲ Railroad Spike Found
- △ Magnetic Nail Set
- Stone Found
- ⊙ Concrete Monument  
with metal Cap
- Drill Hole



**AHLERS, MOE & ASSOC. INC**  
Engineers & Surveyors  
360 West Waterloo Street  
Canal Winchester, Ohio 43110  
(614) 837-1178