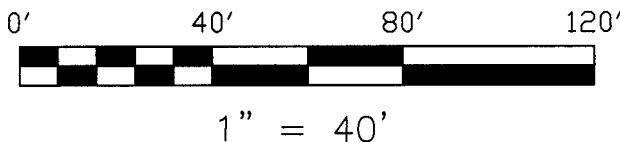


PLAT OF SURVEY

BEING A 0.009 ACRE PORTION OF AN ALLEY SOUTH OF
 LOT 77 IN LINCOLN HEIGHTS SUBDIVISION
 CLINTON TOWNSHIP, FRANKLIN COUNTY, OHIO

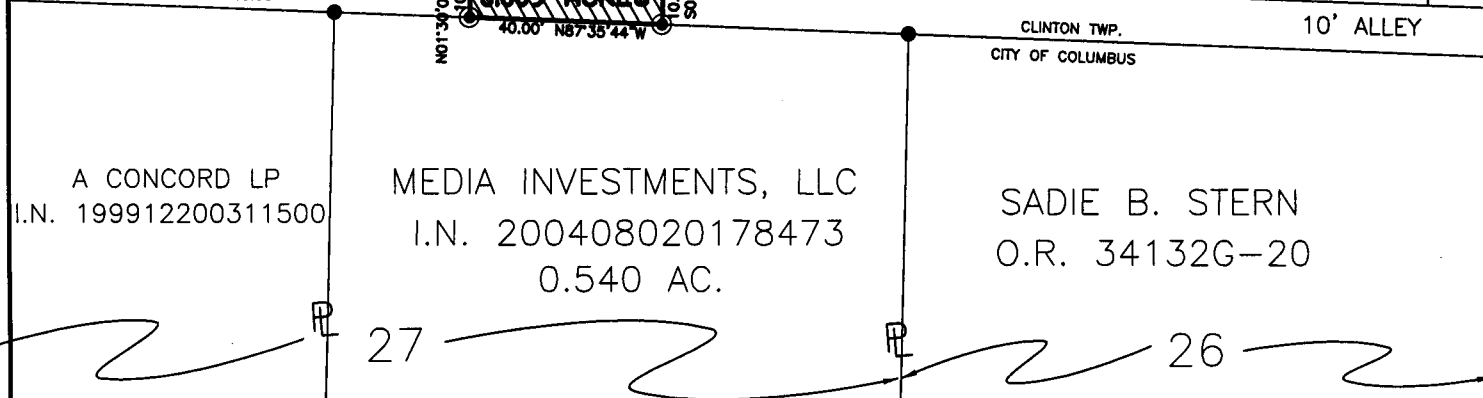
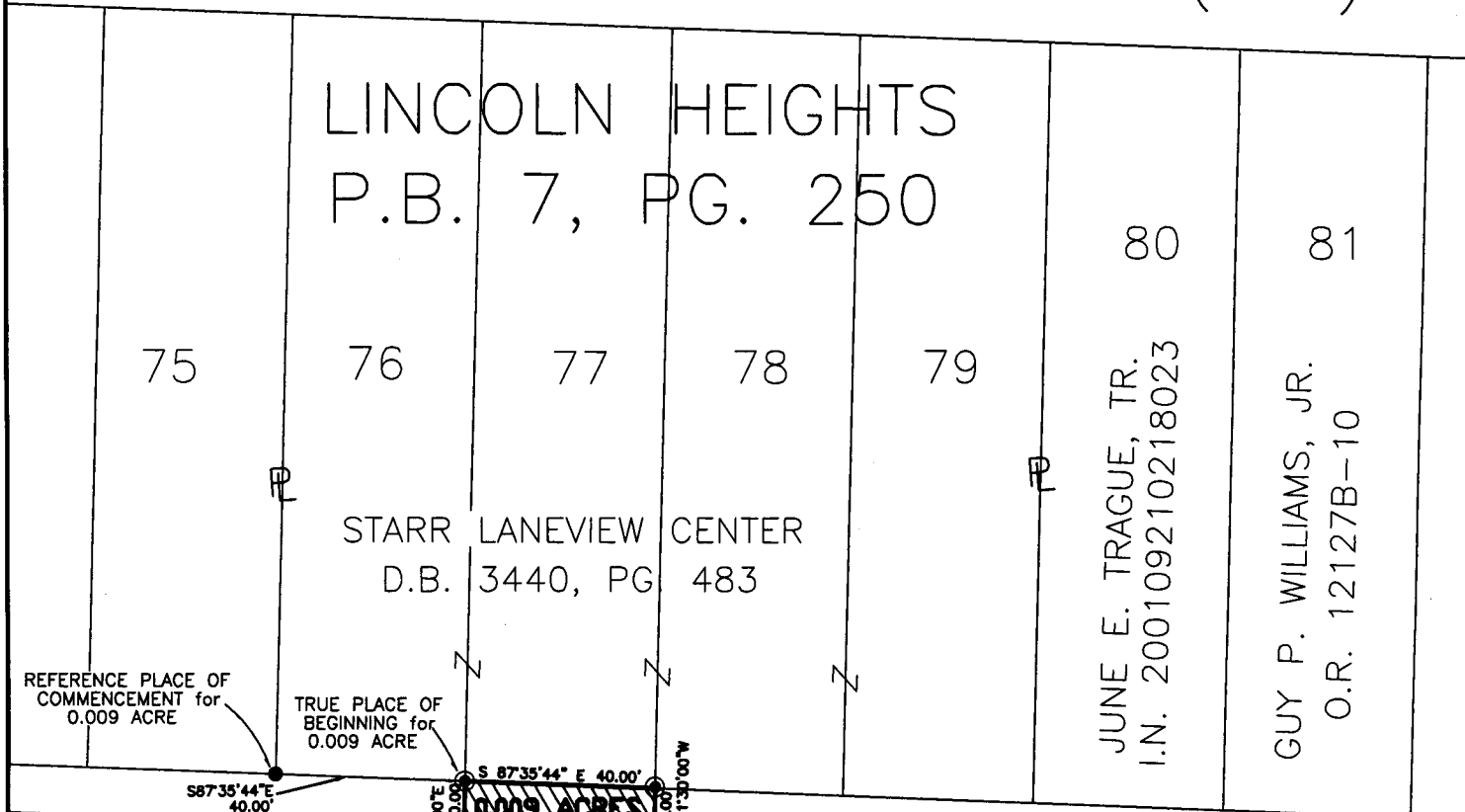


RECEIVED


FEB 10 2006

Franklin County Engineer
 Dean C. Ringle, P.E., P.S.

CHESAPEAKE AVENUE (50')



ROBERT E. NEILS SUBDIVISION
 P.B. 4, PG. 130



LEGEND:

- ⊙ = 3/4" IRON PIN W/CAP SET
- = 3/4" IRON PIN FOUND

Bearings are based on S 87°35' 34" E, as given for an easterly line of Lincoln Heights Subdivision (of record in Plat Book 27, Page 90) in O.R. 1370F-17, Recorder's Office, Franklin County, Ohio.

We hereby certify that the above plat was prepared from an actual field survey and to the best of our knowledge and belief is correct. All dimensions along arcs are chord distances.

5750 Chandler Court
 Westerville, OH 43082
 E-Mail: hoyssinc@aol.com
 Phone (614) 895-1922
 Survey Fax (614) 895-1949
 Construction Fax (614) 895-9549



HOY SURVEYING SERVICES, INC.

David B. McCoy
 David B. McCoy
 Registered Professional Surveyor No. 7632

Date

Order No. KC_77